

Appendix **N** Major Project Features Maps

N1: Alternative 2 Major Project Features Maps

N2: Alternative 3 Major Project Features Maps

This page intentionally left blank.

N1: Alternative 2 Major Project Features Maps

This page intentionally left blank.



I-10 CORRIDOR PROJECT ALTERNATIVE 2 - HOV KEY MAP AND LINE INDEX

NO SCALE

K-1

DIST	COUNTY	ROUTE	POST MILES TOTAL PROJECT	SHEET NO.	TOTAL SHEETS
08	SBd	10	4.7/R37.0		

REGISTERED CIVIL ENGINEER	DATE
---------------------------	------

PLANS APPROVAL DATE

*THE STATE OF CALIFORNIA OR ITS OFFICERS
OR AGENTS SHALL NOT BE RESPONSIBLE FOR
THE ACCURACY OR COMPLETENESS OF SCANNED
COPIES OF THIS PLAN SHEET.*

PARSONS 2201 DUPONT DRIVE SUITE 200 IRVINE, CA 92612	SAN BERNARDINO ASSOCIATED GOVERNMENTS 1170 W. 3RD STREET SAN BERNARDINO, CA 92410
---	--

DIST	COUNTY	ROUTE	POST MILES TOTAL PROJECT	SHEET NO.	TOTAL SHEETS
08	Sbd	10	4.7/R37.0		
<p>REGISTERED CIVIL ENGINEER DATE _____</p> <p>PLANS APPROVAL DATE _____</p> <p><i>THE STATE OF CALIFORNIA OR ITS OFFICERS OR AGENTS SHALL NOT BE RESPONSIBLE FOR THE ACCURACY OR COMPLETENESS OF SCANNED COPIES OF THIS PLAN SHEET.</i></p> <div style="display: flex; justify-content: space-between;"> <div style="width: 45%;"> <p>PARSONS 2201 DUPONT DRIVE SUITE 200 IRVINE, CA 92612</p> </div> <div style="width: 45%;"> <p>SAN BERNARDINO ASSOCIATED GOVERNMENTS 1170 W. 3RD STREET SAN BERNARDINO, CA 92410</p> </div> </div>					

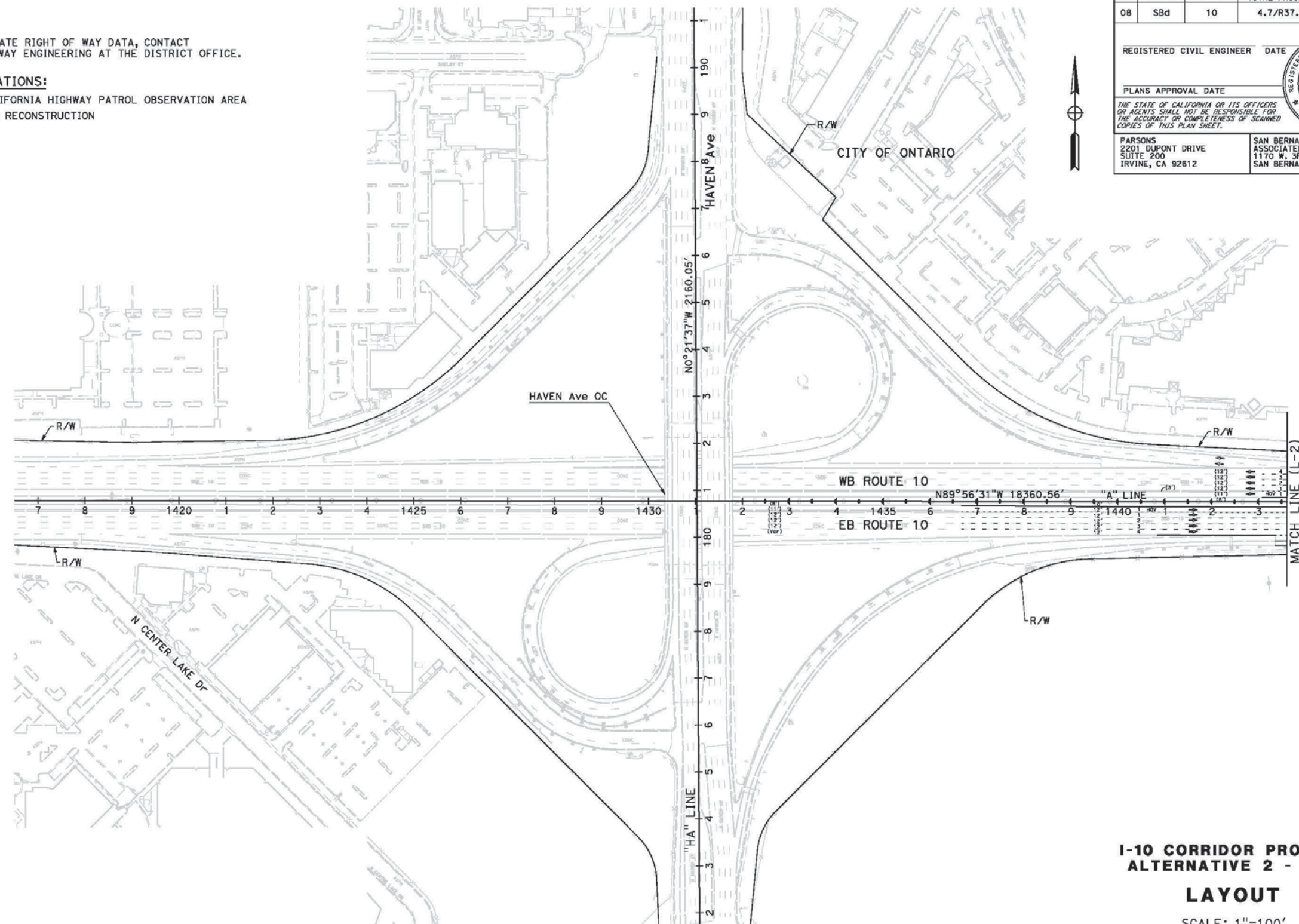
NOTE:

FOR ACCURATE RIGHT OF WAY DATA, CONTACT
RIGHT OF WAY ENGINEERING AT THE DISTRICT OFFICE.

ABBREVIATIONS:

CHP = CALIFORNIA HIGHWAY PATROL OBSERVATION AREA

Reconst = RECONSTRUCTION

**I-10 CORRIDOR PROJECT
ALTERNATIVE 2 - HOV**

LAYOUT

SCALE: 1"=100'

L-1

DATE PLOTTED => 12/3/2015	TIME PLOTTED => 9:09:12 AM
---------------------------	----------------------------

```
FILE: c:\pw_working\ptg\pwlee\p004075a\dms55324\60C250ac01.dgn
```

FILE: c:\pwworking\vwg\pww\lae\60040750\csmes55324\80C256e001.dgn
DATE: 12/3/2015
SCALE: 200.00 FT. In.
PLOT: c:\pwworking\vwg\pww\lae\60040750\csmes55324\80C256e001.dgn
PLOT: p:\v1\nc\602p\w\nt01\pc\personas\37CP\PE\Documents\9\1-10_HOV\CAO STANDARDS\PE\TBL\1-10.tbl

STATE OF CALIFORNIA - DEPARTMENT OF TRANSPORTATION

Subaru

CONSULTANT FUNCTIONAL SUPERVISOR

CALCULATED-

REVISED BY

BORDER LAST REVISED 7/2/2010

```

USERNAME => p004075A
DGN FILE => c:\pw_working\ptgwise\p004075a\dms55324\80C250ea01.dgn

```

RELATIVE BORDER SCALE
IS IN INCHES

A horizontal scale bar with markings at 0, 1, and 2 inches. The bar is divided into segments by vertical tick marks. The numbers 0, 1, and 2 are placed above the corresponding tick marks. The bar is located at the bottom right of the page, below the 'RELATIVE BORDER SCALE IS IN INCHES' text.

UNIT 2232

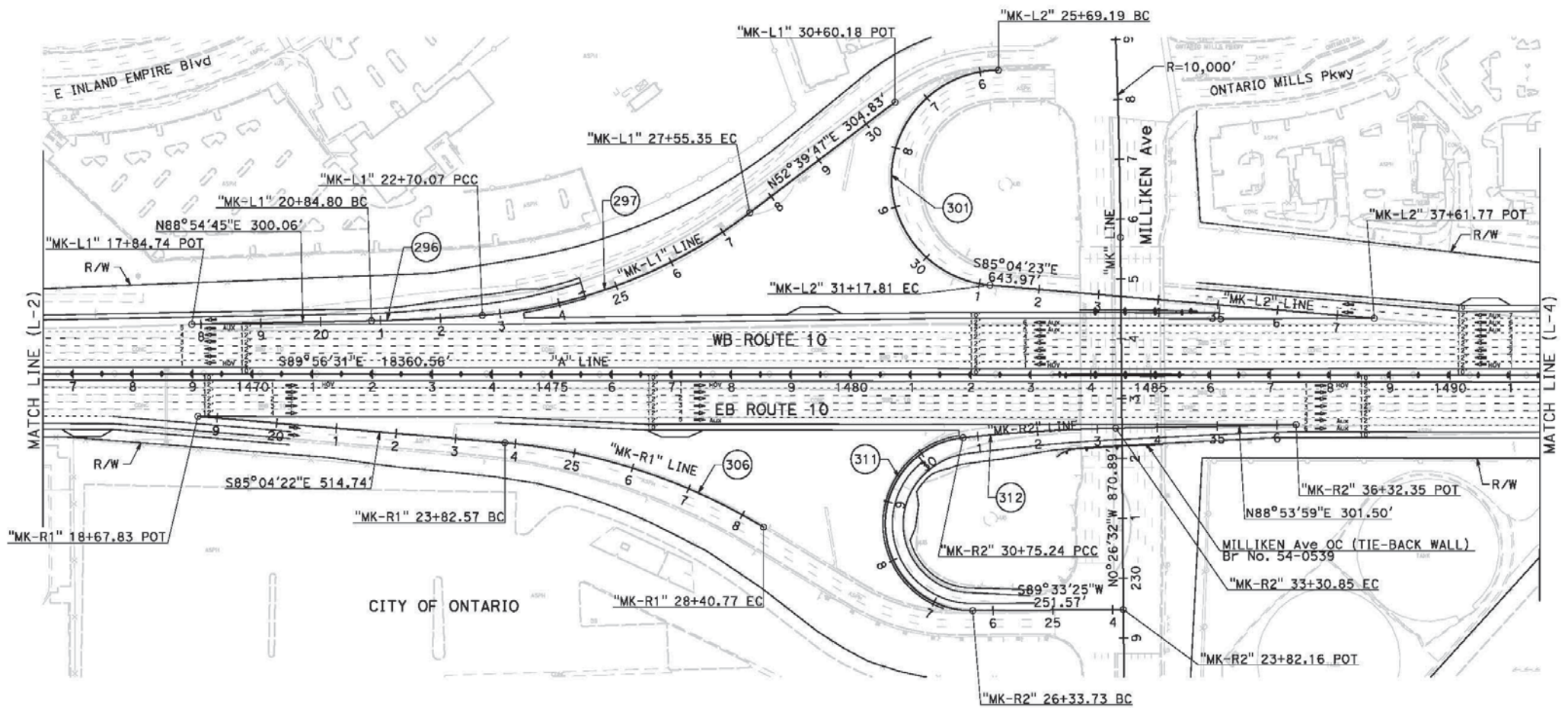
PROJECT NUMBER & PHASE

0800000040

NOTE:

FOR ACCURATE RIGHT OF WAY DATA, CONTACT
RIGHT OF WAY ENGINEERING AT THE DISTRICT OFFICE.

DIST	COUNTY	ROUTE	POST MILES TOTAL PROJECT	SHEET NO.	TOTAL SHEETS
08	Sbd	10	4.7/R37.0		
REGISTERED CIVIL ENGINEER			DATE		
PLANS APPROVAL DATE					
THE STATE OF CALIFORNIA OR ITS OFFICERS OR AGENTS SHALL NOT BE RESPONSIBLE FOR THE ACCURACY OR COMPLETENESS OF SCANNED COPIES OF THIS PLAN SHEET.					
PARSONS 2201 DUPONT DRIVE SUITE 200 IRVINE, CA 92612			SAN BERNARDINO ASSOCIATED GOVERNMENTS 1170 W. 3RD STREET SAN BERNARDINO, CA 92410		



CURVE DATA

No. #	R	Δ	T	L
296	3000.00'	3°32'18"	92.67'	185.27'
297	850.00'	32°42'40"	249.45'	485.28'
301	180.00'	174°37'48"	3838.25'	548.62'
306	1000.00'	26°15'10"	233.19'	458.20'
311	145.00'	174°27'39"	2997.42'	441.51'
312	3000.00'	4°52'55"	127.88'	255.61'

I-10 CORRIDOR PROJECT
ALTERNATIVE 2 - HOV

LAYOUT

SCALE: 1"=100'

L-3

FILE: c:\pwworking\p004075a\dms55324\80C250ea03.dgn
DATE: 12/2/2015
PLTBY: c:\pwworking\p004075a\dms55324\80C250ea03.dgn
PLOTBY: c:\pwworking\p004075a\dms55324\80C250ea03.dgn
PENLBY: c:\pwworking\p004075a\dms55324\80C250ea03.dgn



BORDER LAST REVISED 7/2/2010

USERNAME => p004075a
DGN FILE => c:\pwworking\p004075a\dms55324\80C250ea03.dgn

RELATIVE BORDER SCALE
15 IN INCHES

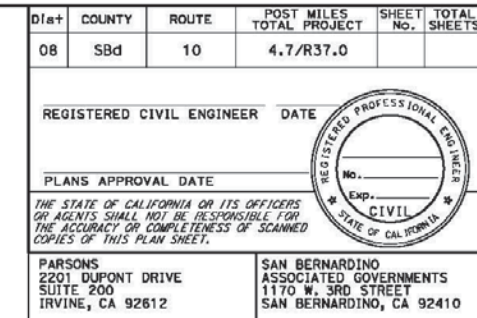
UNIT 2232

PROJECT NUMBER & PHASE

0800000040

LAST REVISION: 00-00-00
DATE PLOTTED => 12/2/2015
TIME PLOTTED => 9:09:31 AM

FOR ACCURATE RIGHT OF WAY DATA, CONTACT
RIGHT OF WAY ENGINEERING AT THE DISTRICT OFFICE.



No. #	R	Δ	T	L
321	3000.00'	$3^{\circ}29'18''$	91.36'	182.65'
322	850.00'	$35^{\circ}54'20''$	275.41'	532.67'
336	850.00'	$36^{\circ}32'28''$	280.63'	542.10'
337	900.00'	$46^{\circ}21'19''$	385.33'	728.15'
341	850.00'	$78^{\circ}03'42''$	689.07'	1158.07'
342	3000.00'	$3^{\circ}11'40''$	83.65'	167.26'

I-10 CORRIDOR PROJECT ALTERNATIVE 2 - HOV LAYOUT

SCALE: 1"=100'

L-5

LAST REVISION	DATE PLOTTED => 12/3/2015
00-00-00	TIME PLOTTED => 9:09:49 AM

[illegible]

BORDER LAST REVISED 7/2/2010

```

USERNAME => p004075A
DGN FILE => c:\pw_working\ptgwise\p004075a\dms55324\80C250ea05.dgn

```

RELATIVE BORDER SCALE
IS IN INCHES



UNIT 2232

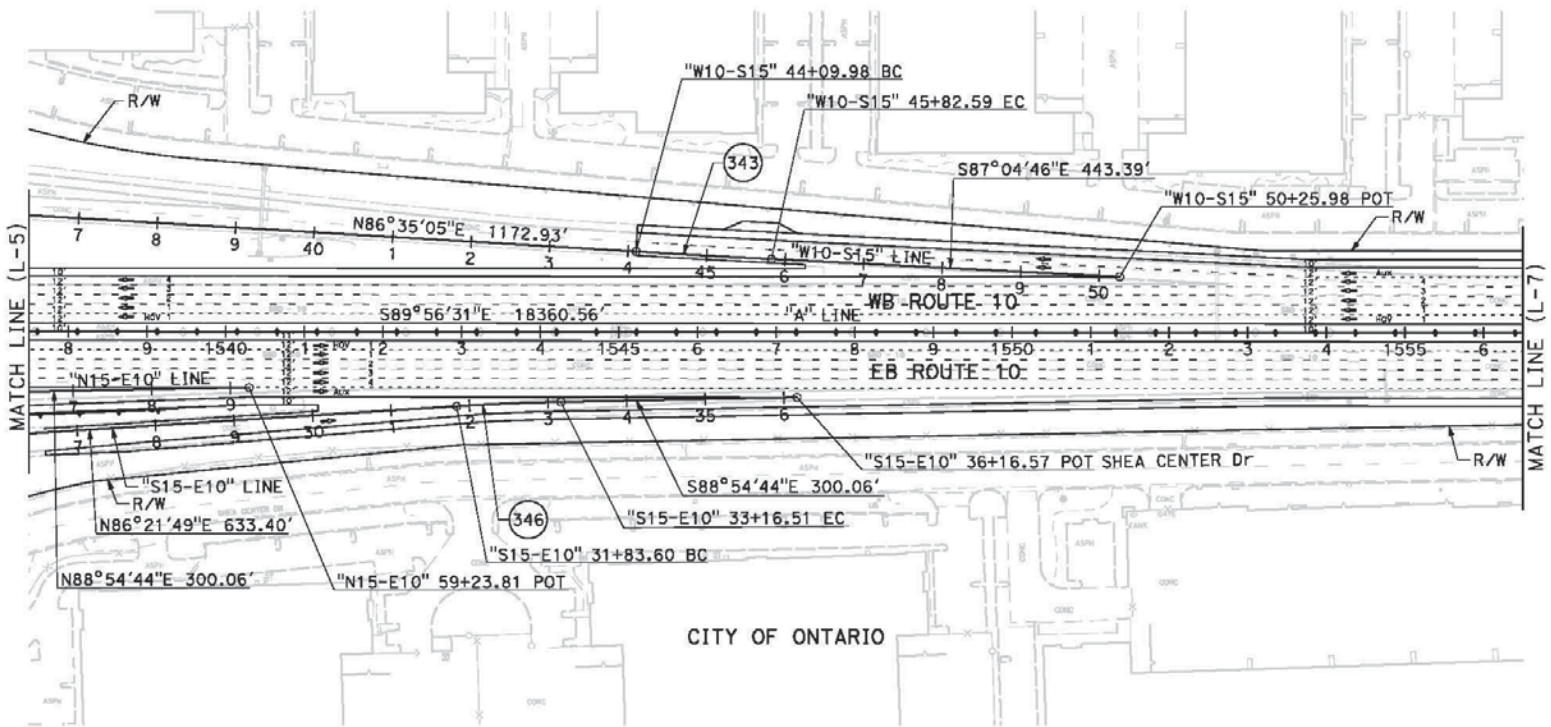
PROJECT NUMBER & PHASE

0800000040

NOTE:

FOR ACCURATE RIGHT OF WAY DATA, CONTACT
RIGHT OF WAY ENGINEERING AT THE DISTRICT OFFICE.

DIST	COUNTY	ROUTE	POST MILES TOTAL PROJECT	SHEET No.	TOTAL SHEETS
08	Sbd	10	4.7/R37.0		
REGISTERED CIVIL ENGINEER			DATE		
PLANS APPROVAL DATE			No.		
THE STATE OF CALIFORNIA OR ITS OFFICERS OR AGENTS SHALL NOT BE RESPONSIBLE FOR THE ACCURACY OR COMPLETENESS OF SCANNED COPIES OF THIS PLAN SHEET.			CIVIL STATE OF CALIFORNIA		
PARSONS 2201 DUPONT DRIVE SUITE 200 IRVINE, CA 92612			SAN BERNARDINO ASSOCIATED GOVERNMENTS 1170 W. 3RD STREET SAN BERNARDINO, CA 92410		



CURVE DATA

No.	#	R	Δ	T	L
343		20000.00'	0°29'40"	86.31'	172.61'
346		2988.00'	2°32'55"	66.47'	133.92'

I-10 CORRIDOR PROJECT
ALTERNATIVE 2 - HOV

LAYOUT

SCALE: 1"=100'

L-6

DATE PLOTTED => 12/3/2015
TIME PLOTTED => 9:09:58 AM

NOTE:

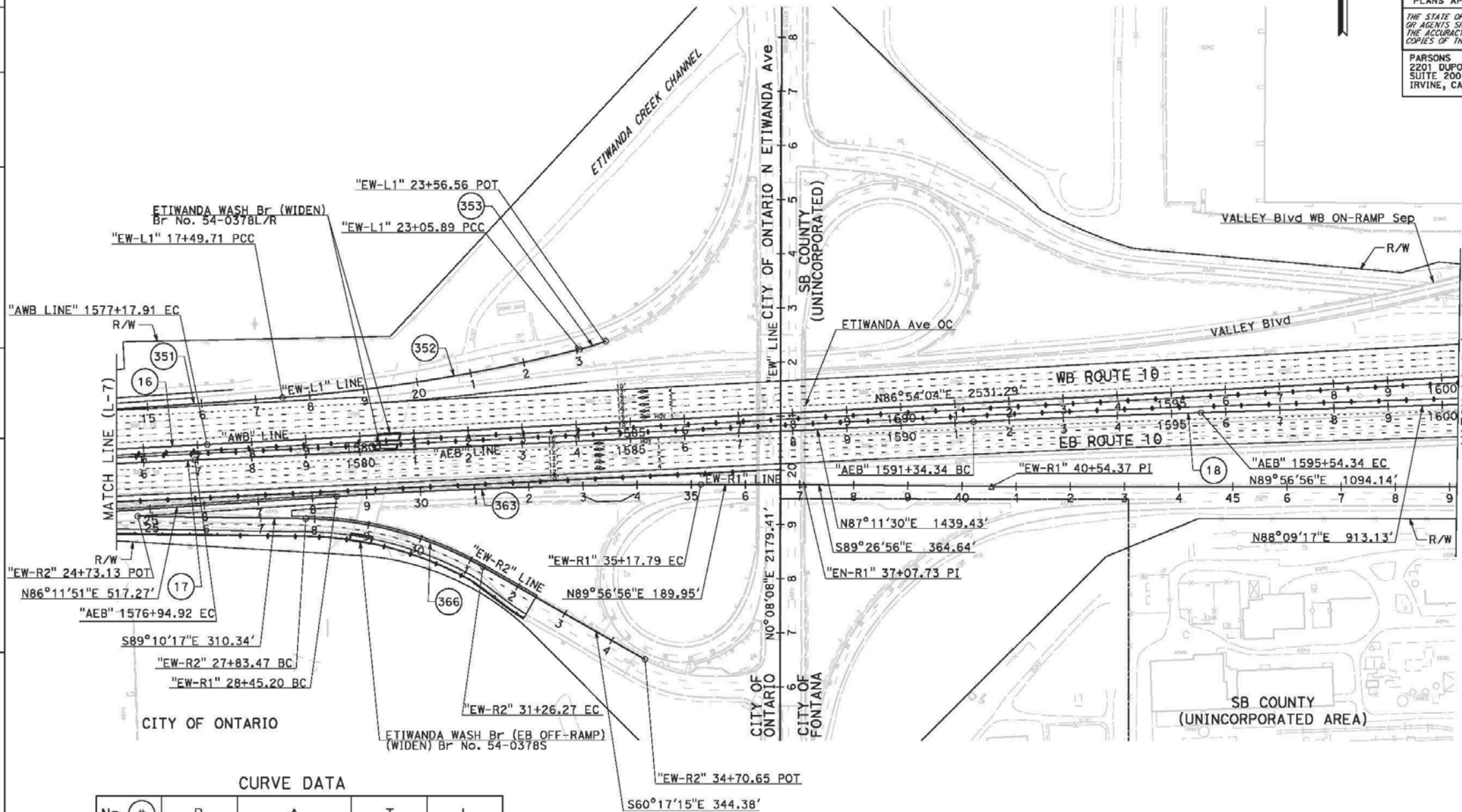
FOR ACCURATE RIGHT OF WAY DATA, CONTACT
RIGHT OF WAY ENGINEERING AT THE DISTRICT OFFICE.

DIST	COUNTY	ROUTE	POST MILES TOTAL PROJECT	SHEET No.	TOTAL SHEETS
08	SBd	10	4.7/R37.0		

REGISTERED CIVIL ENGINEER	DATE
PLANS APPROVAL DATE	

THE STATE OF CALIFORNIA OR ITS OFFICERS
OR AGENTS SHALL NOT BE RESPONSIBLE FOR
THE ACCURACY OR COMPLETENESS OF SCANNED
COPIES OF THIS PLAN SHEET.

PARSONS 2201 DUPONT DRIVE SUITE 200 IRVINE, CA 92612	SAN BERNARDINO ASSOCIATED GOVERNMENTS 1170 W. 3RD STREET SAN BERNARDINO, CA 92410
---	--



CURVE DATA

No. #	R	Δ	T	L
16	25012.00'	3°09'25"	689.24'	1378.14'
17	25016.00'	2°52'00"	625.92'	1251.58'
18	24989.00'	0°54'47"	210.00'	419.99'
351	24916.00'	0°47'51"	173.43'	346.85'
352	3280.83'	9°42'47"	278.76'	556.18'
353	426.51'	6°48'25"	25.36'	50.67'
363	10000.00'	3°51'13"	336.42'	672.58'
366	680.00'	28°53'02"	175.13'	342.80'

**I-10 CORRIDOR PROJECT
ALTERNATIVE 2 - HOV**

LAYOUT

SCALE: 1"=100'

L-8

FILE: c:\pwworking\p004075a\dms55324\80C250ea08.dgn
DATE: 12/2/2010
TIME: 10:21:21 AM
PLOT: c:\pwworking\p004075a\dms55324\80C250ea08.dgn
PLOT: c:\pwworking\p004075a\dms55324\80C250ea08.dgn

BORDER LAST REVISED 7/2/2010

USERNAME => p004075a
DGN FILE => c:\pwworking\p004075a\dms55324\80C250ea08.dgn

RELATIVE BORDER SCALE
15 IN INCHES

UNIT 2232

PROJECT NUMBER & PHASE

0800000040

LAST REVISION: 00-00-00
DATE PLOTTED => 12/2/2010
TIME PLOTTED => 10:21 AM

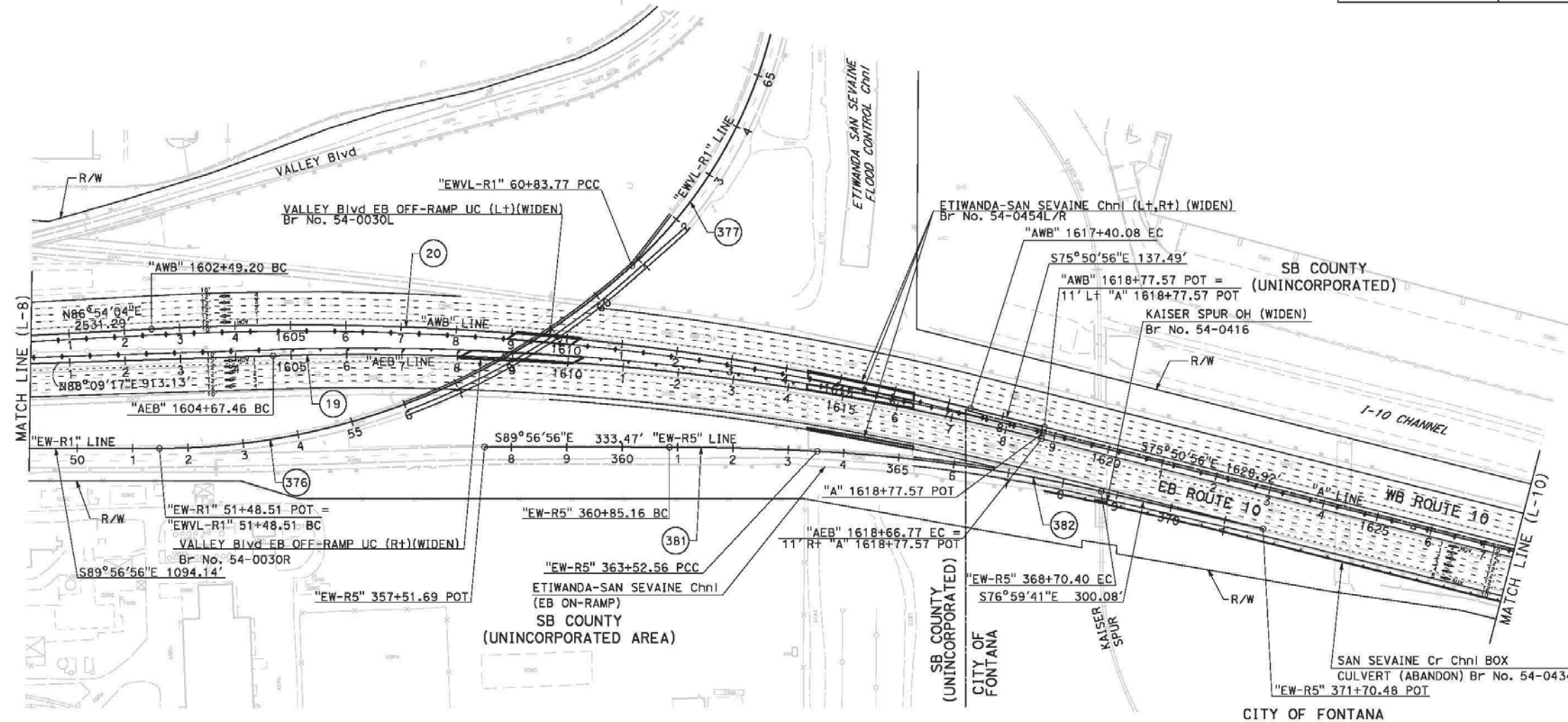
FOR ACCURATE RIGHT OF WAY DATA, CONTACT
RIGHT OF WAY ENGINEERING AT THE DISTRICT OFFICE.

Dist#	COUNTY	ROUTE	POST MILES TOTAL PROJECT	SHEET No.	TOTAL SHEETS
08	Sbd	10	4.7/R37.0		

REGISTERED CIVIL ENGINEER	DATE
PLANS APPROVAL DATE	

*THE STATE OF CALIFORNIA OR ITS OFFICERS
OR AGENTS SHALL NOT BE RESPONSIBLE FOR
THE ACCURACY OR COMPLETENESS OF SCANNED
COPIES OF THIS PLAN SHEET.*

PARSONS 2201 DUPONT DRIVE SUITE 200 IRVINE, CA 92612	SAN BERNARDINO ASSOCIATED GOVERNMENTS 1170 W. 3RD STREET SAN BERNARDINO, CA 92410
---	--

**I-10 CORRIDOR PROJECT
ALTERNATIVE 2 - HOV**

LAYOUT

SCALE: 1"=100'

L-9

No. #	R	Δ	T	L
19	5012.00'	15° 59' 47"	704.23'	1399.31'
20	4952.00'	17° 14' 59"	751.12'	1490.88'
376	1264.94'	42° 21' 46"	490.17'	935.26'
377	843.17'	47° 37' 09"	372.05'	700.77'
381	5000.00'	3° 03' 51"	133.73'	267.39'
382	3000.00'	9° 53' 24"	259.57'	517.84'

FILE: c:\pwworking\pwworking\6004075a\dms5324\80C256c09.dgn
DATE: 12/3/2015
SCALE: 200.00 FT = 1 in.
PLOT: c:\pwworking\pwworking\6004075a\dms5324\VIEW-110-UN-PDF.plt
PUBLISH: p:\nrc\602p\nt01_percona.com\2CPHISE Documents\11-0_HOV ROAD STANDARDS\VIEW_11-0.tbl

BORDER LAST REVISED 7/2/2010

```

USERNAME => p004075A
DGN FILE => c:\pw_working\p\pwise\p004075a\dms55324\80C250ea09.dgn

```

RELATIVE BORDER SCALE
IS IN INCHES



UNIT 2232

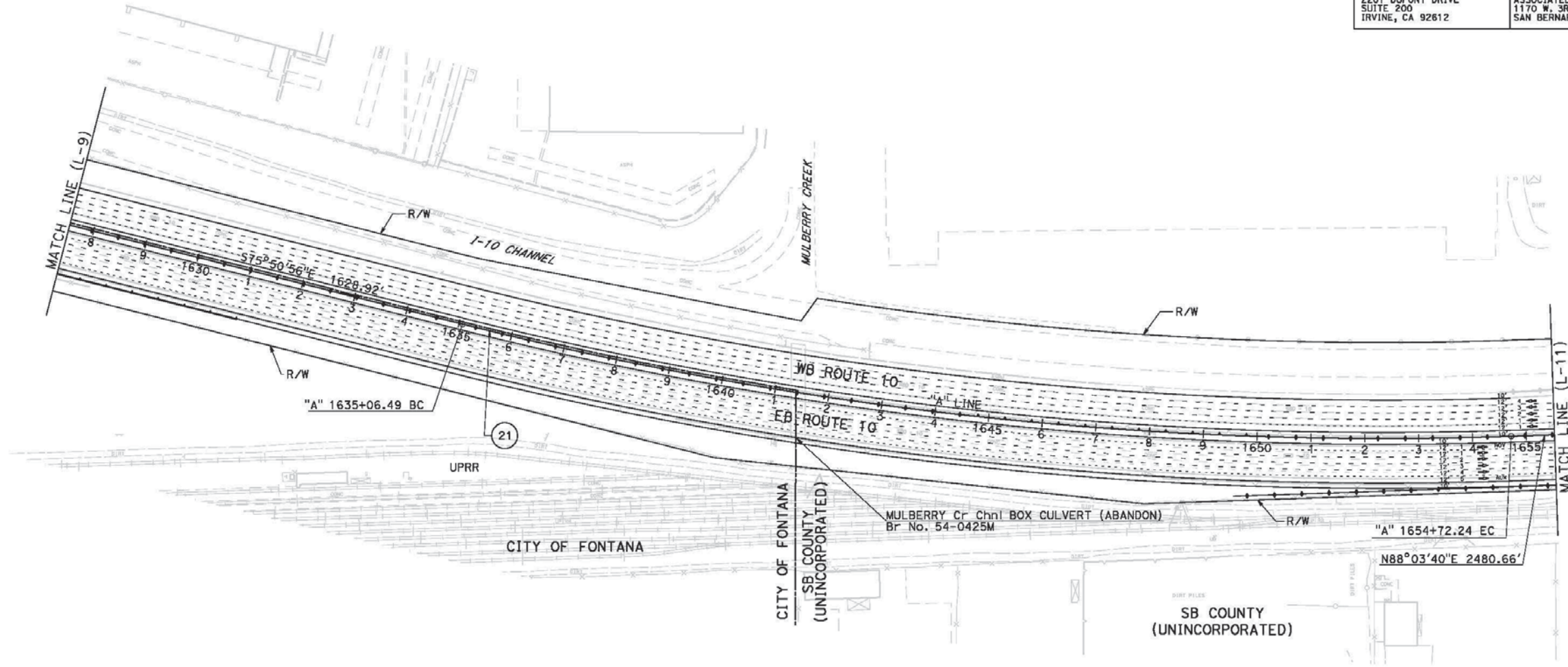
PROJECT NUMBER & PHASE

0800000040

LAST REVISION	DATE PLOTTED => 12/3/2015
00-00-00	TIME PLOTTED => 9:10:32 AM

NOTE:
FOR ACCURATE RIGHT OF WAY DATA, CONTACT
RIGHT OF WAY ENGINEERING AT THE DISTRICT OFFICE.

DIST	COUNTY	ROUTE	POST MILES TOTAL PROJECT	SHEET No.	TOTAL SHEETS
08	Sbd	10	4.7/R37.0		
REGISTERED CIVIL ENGINEER			DATE		
PLANS APPROVAL DATE			No.		
THE STATE OF CALIFORNIA OR ITS OFFICERS OR AGENTS SHALL NOT BE RESPONSIBLE FOR THE ACCURACY OR COMPLETENESS OF SCANNED COPIES OF THIS PLAN SHEET.			REGISTERED PROFESSIONAL ENGINEER No. CIVIL STATE OF CALIFORNIA		
PARSONS 2201 DUPONT DRIVE SUITE 200 IRVINE, CA 92612			SAN BERNARDINO ASSOCIATED GOVERNMENTS 1170 W. 3RD STREET SAN BERNARDINO, CA 92410		



CURVE DATA				
No. #	R	Δ	T	L
21	7000.00'	16°05'24"	989.39'	1965.76'

I-10 CORRIDOR PROJECT
ALTERNATIVE 2 - HOV
LAYOUT
SCALE: 1"=100'
L-10

STATE OF CALIFORNIA - DEPARTMENT OF TRANSPORTATION
CONSULTANT FUNCTIONAL SUPERVISOR
CITY OF FONTANA
SB COUNTY (UNINCORPORATED)

FILE: c:\pwworking\p004075a\dms55324\80C250e010.dgn
DATE: 12/2/2010
PLT: 12/2/2010
PLOT: 12/2/2010

LAST REVISION: 00-00-00
DATE PLOTTED => 12/2/2010
TIME PLOTTED => 9:10:41 AM

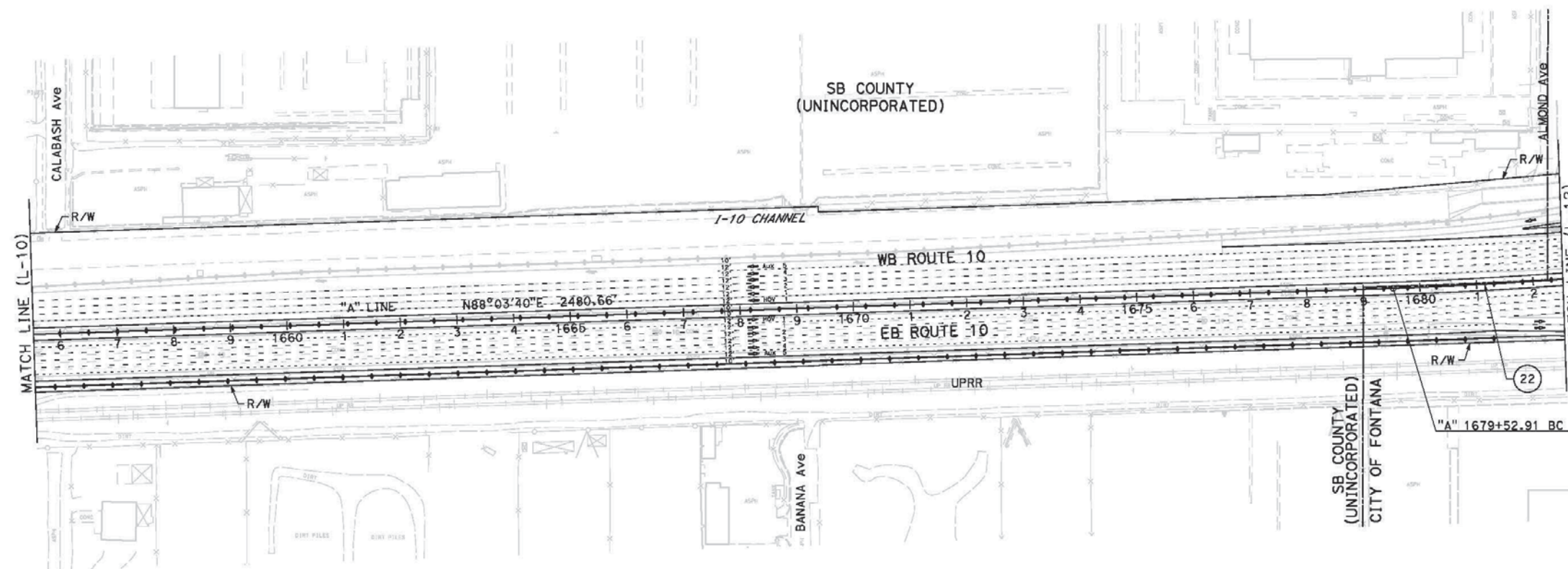
FOR ACCURATE RIGHT OF WAY DATA, CONTACT
RIGHT OF WAY ENGINEERING AT THE DISTRICT OFFICE.

Dist	COUNTY	ROUTE	POST MILES TOTAL PROJECT	SHEET No.	TOTAL SHEETS
08	Sbd	10	4.7/R37.0		

REGISTERED CIVIL ENGINEER		DATE
PLANS APPROVAL DATE		

*THE STATE OF CALIFORNIA OR ITS OFFICERS
OR AGENTS SHALL NOT BE RESPONSIBLE FOR
THE ACCURACY OR COMPLETENESS OF SCANNED
COPIES OF THIS PLAN SHEET.*

PARSONS 2201 DUPONT DRIVE SUITE 200 IRVINE, CA 92612	SAN BERNARDINO ASSOCIATED GOVERNMENTS 1170 W. 3RD STREET SAN BERNARDINO, CA 92410
---	--



No. #	R	Δ	T	L
22	7500.00'	5° 15' 22"	344.25'	688.01'

SCALE: 1"=100'

L-11

DATE PLOTTED => 12/3/2015	TIME PLOTTED => 9:10:51 AM
00-00-00	

[illegible]

BORDER LAST REVISED 7/2/2010

```

USERNAME => p004075A
DGN FILE => c:\pw_working\ptgwise\p004075a\dms55324\80C250ea11.dgn

```

RELATIVE BORDER SCALE
IS IN INCHES

A horizontal scale bar with markings at 0, 1, and 2 inches. The bar is divided into segments by vertical tick marks. The numbers 0, 1, and 2 are placed above the bar at their respective positions.

UNIT 2232

PROJECT NUMBER & PHASE

0800000040

NOTE:

FOR ACCURATE RIGHT OF WAY DATA, CONTACT
RIGHT OF WAY ENGINEERING AT THE DISTRICT OFFICE.

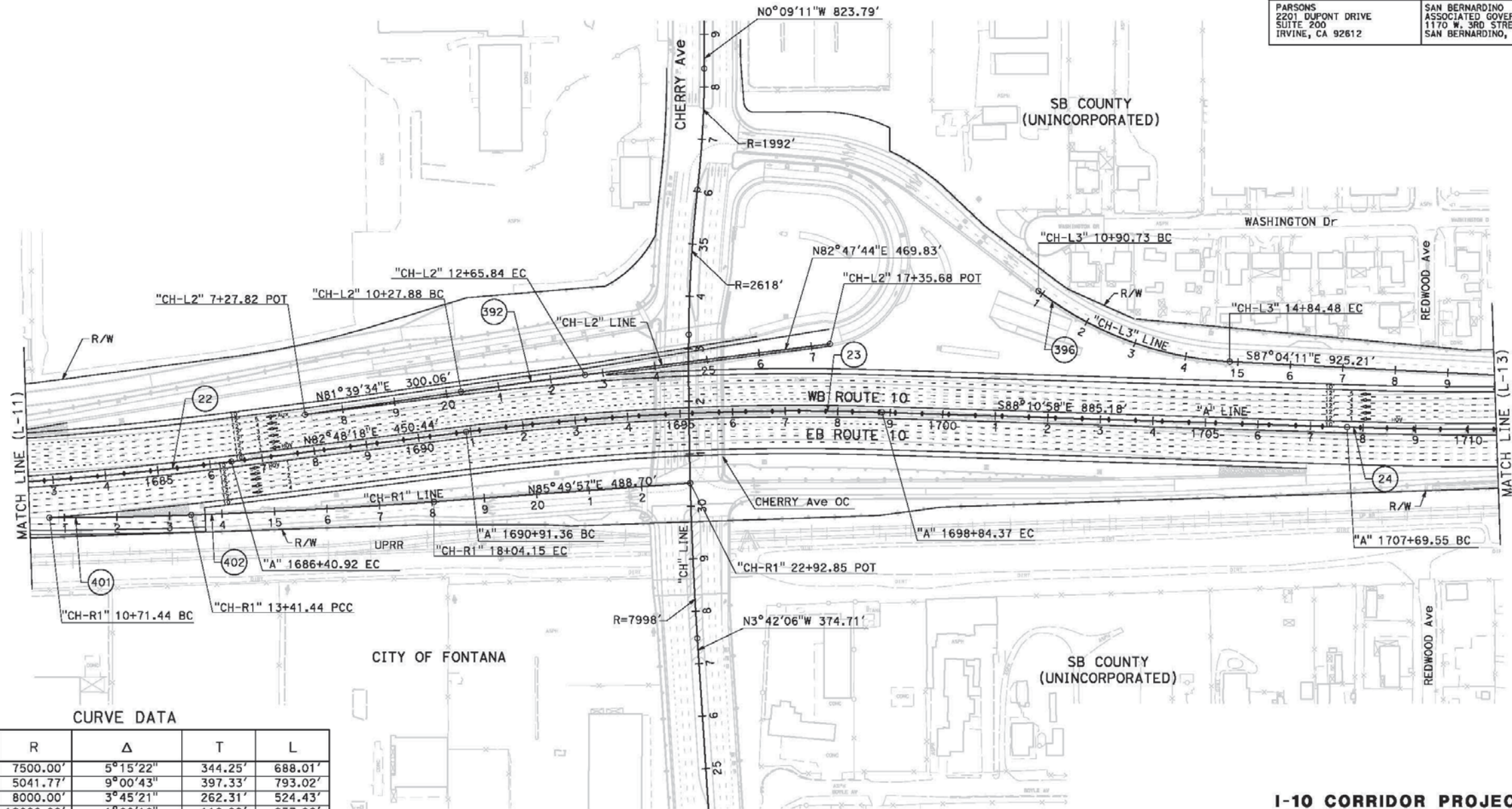
DIST	COUNTY	ROUTE	POST MILES TOTAL PROJECT	SHEET No.	TOTAL SHEETS
08	SBd	10	4.7/R37.0		

REGISTERED CIVIL ENGINEER	DATE
PLANS APPROVAL DATE	

THE STATE OF CALIFORNIA OR ITS OFFICERS
OR AGENTS SHALL NOT BE RESPONSIBLE FOR
THE ACCURACY OR COMPLETENESS OF SCANNED
COPIES OF THIS PLAN SHEET.

PARSONS 2201 DUPONT DRIVE SUITE 200 IRVINE, CA 92612	SAN BERNARDINO ASSOCIATED GOVERNMENTS 1170 W. 3RD STREET SAN BERNARDINO, CA 92410
---	--

CURVE DATA				
No. #	R	Δ	T	L
22	7500.00'	5°15'22"	344.25'	688.01'
23	5041.77'	9°00'43"	397.33'	793.02'
24	8000.00'	3°45'21"	262.31'	524.43'
392	12000.00'	1°08'10"	118.99'	237.96'
396	650.00'	34°42'29"	203.12'	393.75'
401	7571.00'	2°02'36"	135.01'	270.00'
402	12754.65'	2°04'43"	231.38'	462.71'



**I-10 CORRIDOR PROJECT
ALTERNATIVE 2 - HOV**

LAYOUT

SCALE: 1"=100'

L-12

DATE PLOTTED => 12/3/2015
TIME PLOTTED => 9:11:00 AM

FILE: c:\pwworking\p004075a\dms55324\80C250e012.dgn
DATE: 12/3/2015
TIME: 9:11:00 AM
PLOTTER: HP DesignJet T1100e
PLOTTER: HP DesignJet T1100e

BORDER LAST REVISED 7/2/2010

USERNAME => p004075a
DGN FILE => c:\pwworking\p004075a\dms55324\80C250e012.dgn

RELATIVE BORDER SCALE
15 IN INCHES


UNIT 2232

PROJECT NUMBER & PHASE

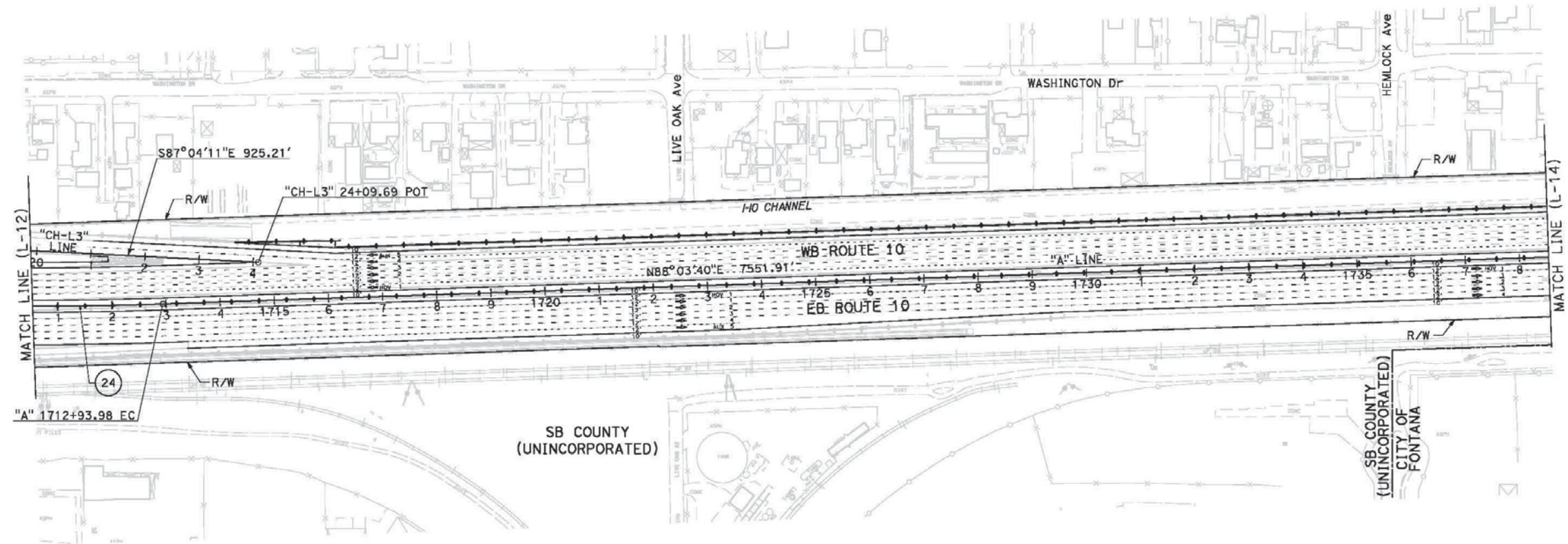
0800000040

FOR ACCURATE RIGHT OF WAY DATA, CONTACT
RIGHT OF WAY ENGINEERING AT THE DISTRICT OFFICE.

Dist	COUNTY	ROUTE	POST MILES TOTAL PROJECT	SHEET No.	TOTAL SHEETS
08	Sbd	10	4.7/R37.0		

REGISTERED CIVIL ENGINEER DATE _____ PLANS APPROVAL DATE _____ <i>THE STATE OF CALIFORNIA OR ITS OFFICERS OR AGENTS SHALL NOT BE RESPONSIBLE FOR THE ACCURACY OR COMPLETENESS OF SCANNED COPIES OF THIS PLAN SHEET.</i>	
--	---

PARSONS 2201 DUPONT DRIVE SUITE 200 IRVINE, CA 92612	SAN BERNARDINO ASSOCIATED GOVERNMENTS 1170 W. 3RD STREET SAN BERNARDINO, CA 92410
---	--



CURVE DATA				
No. #	R	Δ	T	L
24	8000.00'	3°45'21"	262.31'	524.43'

**I-10 CORRIDOR PROJECT
ALTERNATIVE 2 - HOV**

LAYOUT

SCALE: 1"=100'

L-13

DATE PLOTTED => 12/3/2015
TIME PLOTTED => 9:11:09 AM

FILE: c:\work\working\wp09\wp0904075o.doc#55324_40C250c1.dgn
DATE: 12/23/2007
SCALE: 200.000 FT = 1 MI.
DRAWN BY: wp0904075o.doc#55324_40C250c1.dgn
PENTON: penta-vt-10202w-nr101_pcr.norcon.com+CPHASE Documents\A-10_HOY-C

STATE OF CALIFORNIA - DEPARTMENT OF TRANSPORTATION

EATon

BORDER LAST REVISED 7/2/2010

```

USERNAME => p004075A
DGN FILE => c:\pw_working\ptgwise\p004075a\dms55324\80C250ea13.dgn

```

RELATIVE BORDER SCALE
IS IN INCHES



UNIT 2232


PROJECT NUMBER & PHASE

0800000040

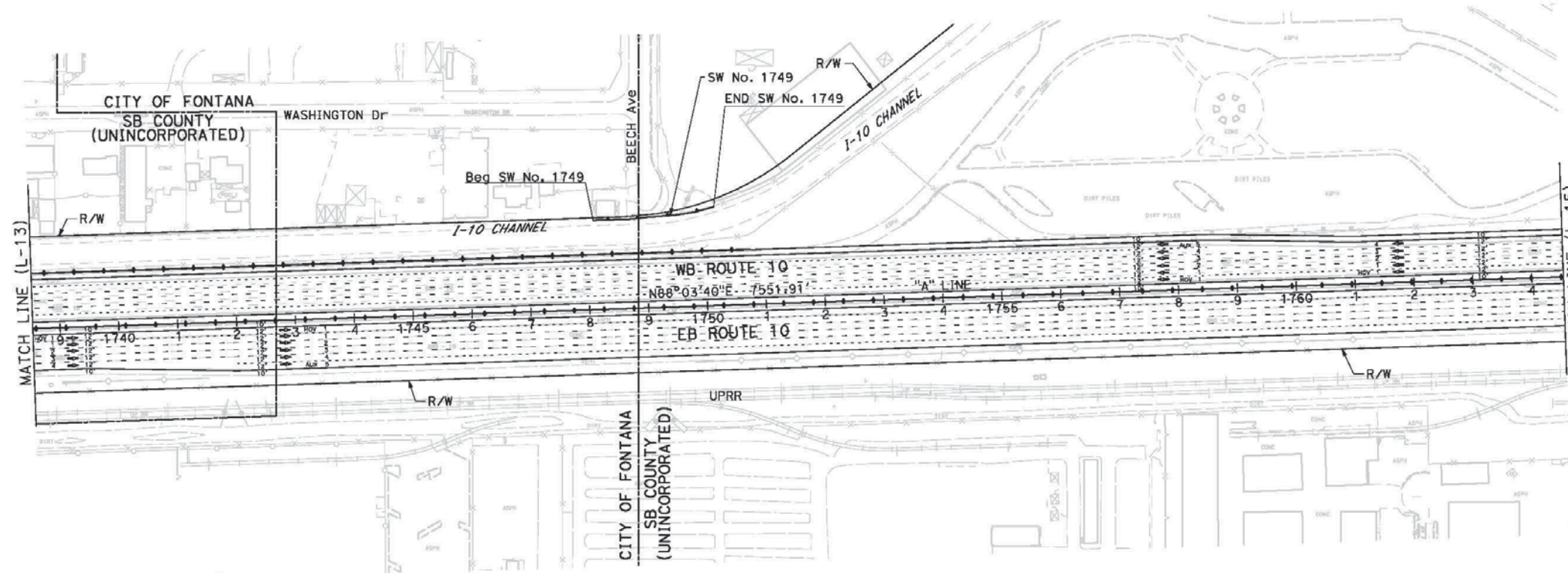
LAST REVISION
00-00-00

FOR ACCURATE RIGHT OF WAY DATA, CONTACT
RIGHT OF WAY ENGINEERING AT THE DISTRICT OFFICE.

Dist	COUNTY	ROUTE	POST MILES TOTAL PROJECT	SHEET No.	TOTAL SHEETS
08	Sbd	10	4.7/R37.0		

REGISTERED CIVIL ENGINEER DATE _____ PLANS APPROVAL DATE _____ <i>THE STATE OF CALIFORNIA OR ITS OFFICERS OR AGENTS SHALL NOT BE RESPONSIBLE FOR THE ACCURACY OR COMPLETENESS OF SCANNED COPIES OF THIS PLAN SHEET.</i>	
--	---

PARSONS 2201 DUPONT DRIVE SUITE 200 IRVINE, CA 92612	SAN BERNARDINO ASSOCIATED GOVERNMENTS 1170 W. 3RD STREET SAN BERNARDINO, CA 92410
---	--



SCALE: 1"=100'

L-14

LAST REVISION	DATE PLOTTED => 12/3/2015
00-00-00	TIME PLOTTED => 9:11:20 AM

FILE: c:\work\king\wp040760\wp040760.doc
DATE: 12/23/2015
TIME: 2:00:05 PM
PLTVER: 9.0
PENTRIL: penta\ki\0226\nt\01_pcr_sona.com\21PSPSE_Vocuments\8-1-10_MCV-
STATE OF CALIFORNIA - DEPARTMENT OF TRANSPORTATION

Caltrans

BORDER LAST REVISED 7/2/2010

```

USERNAME => p004075A
DGN FILE => c:\pw_working\ptgwise\p004075a\dms55324\80C250ea14.dgn

```

RELATIVE BORDER SCALE
IS IN INCHES

0 1 2

UNIT 2232

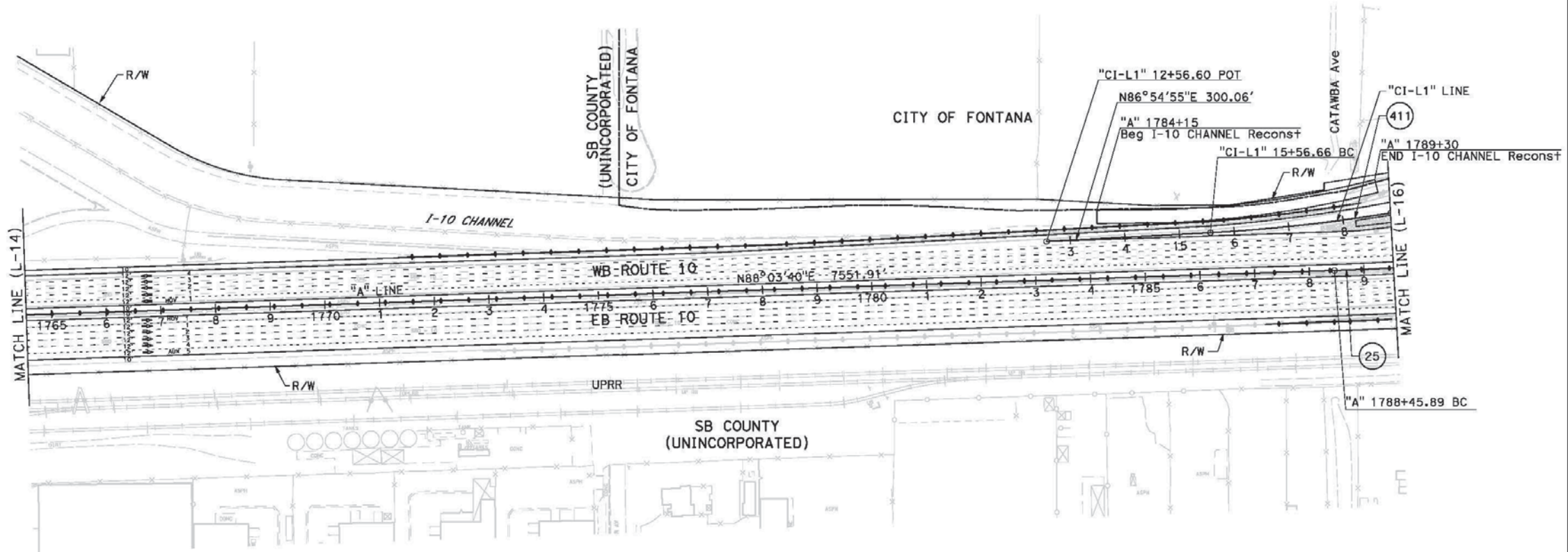
PROJECT NUMBER & PHASE

0800000040

NOTE:

FOR ACCURATE RIGHT OF WAY DATA, CONTACT
RIGHT OF WAY ENGINEERING AT THE DISTRICT OFFICE.

DIST	COUNTY	ROUTE	POST MILES TOTAL PROJECT	SHEET No.	TOTAL SHEETS
08	SBd	10	4.7/R37.0		
REGISTERED CIVIL ENGINEER			DATE		
PLANS APPROVAL DATE			No.		
THE STATE OF CALIFORNIA OR ITS OFFICERS OR AGENTS SHALL NOT BE RESPONSIBLE FOR THE ACCURACY OR COMPLETENESS OF SCANNED COPIES OF THIS PLAN SHEET.			REGISTERED PROFESSIONAL ENGINEER No. CIVIL Exp. STATE OF CALIFORNIA		
PARSONS 2201 DUPONT DRIVE SUITE 200 IRVINE, CA 92612			SAN BERNARDINO ASSOCIATED GOVERNMENTS 1170 W. 3RD STREET SAN BERNARDINO, CA 92410		

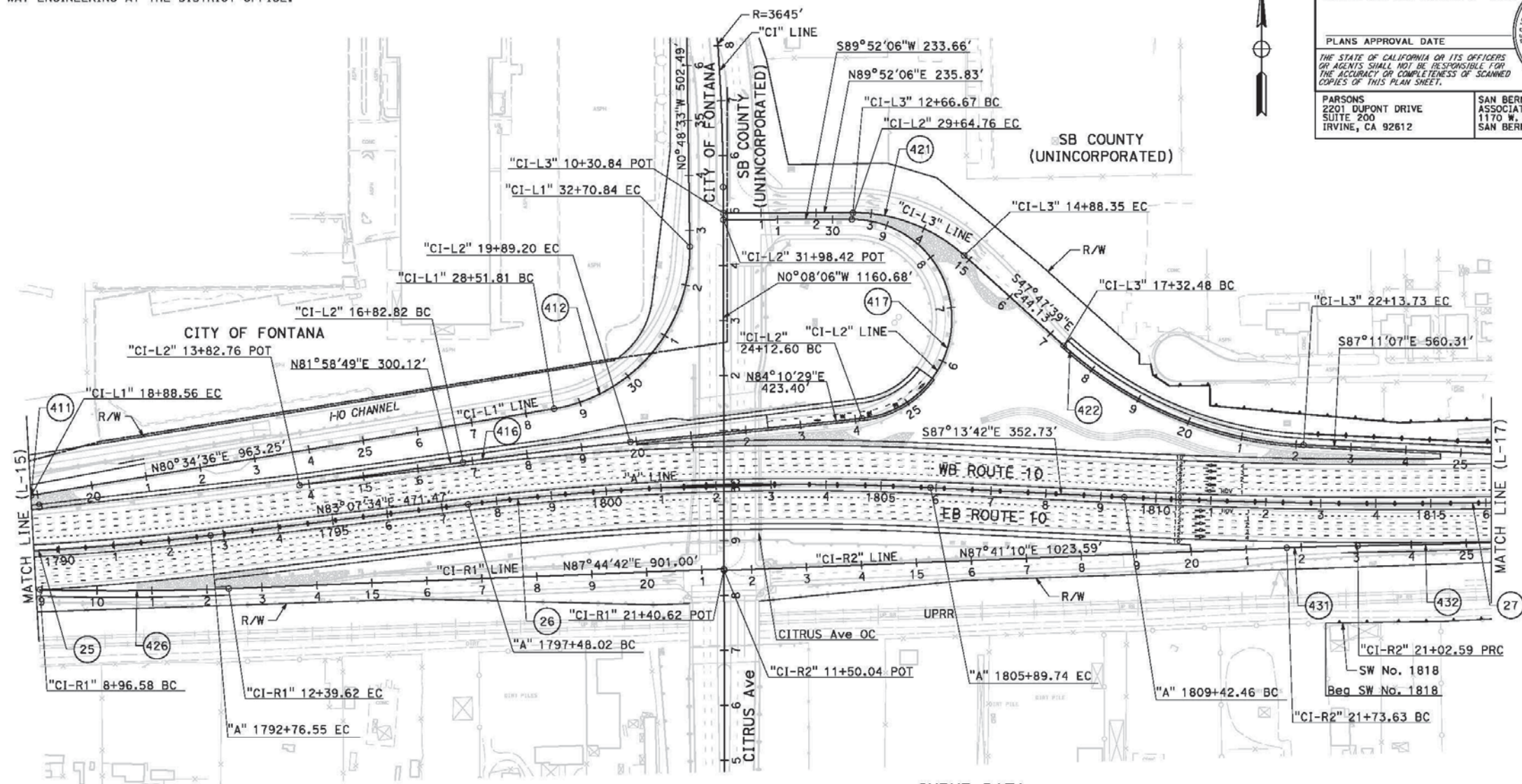


CURVE DATA				
No. #	R	Δ	T	L
25	5000.00'	4°56'06"	215.46'	430.66'
411	3000.00'	6°20'20"	166.12'	331.90'

I-10 CORRIDOR PROJECT
ALTERNATIVE 2 - HOV
LAYOUT
SCALE: 1"=100'
L-15

FILE: c:\pwworking\p004075a\dms55324\80C250e015.dgn
DATE: 12/2/2010
PLT: c:\pwworking\p004075a\dms55324\80C250e015.dgn
PLOT: c:\pwworking\p004075a\dms55324\80C250e015.dgn
PENULT: c:\pwworking\p004075a\dms55324\80C250e015.dgn
STATE OF CALIFORNIA - DEPARTMENT OF TRANSPORTATION

FOR ACCURATE RIGHT OF WAY DATA, CONTACT
RIGHT OF WAY ENGINEERING AT THE DISTRICT OFFICE.



No. ⑧	R	Δ	T	L
25	5000.00'	4°56'06"	215.46'	430.61'
26	5000.00'	9°38'43"	421.86'	841.72'
27	10000.00'	4°42'37"	411.29'	822.12'
411	3000.00'	6°20'20"	166.12'	331.90'
412	295.00'	81°23'09"	253.68'	419.03'
416	8000.00'	2°11'39"	153.21'	306.36'
417	181.50'	174°18'23"	3649.91'	552.16'
421	300.00'	42°20'15"	116.17'	221.61'
422	700.00'	39°23'28"	250.58'	481.23'
426	5100.00'	3°51'14"	171.59'	343.04'
431	4907.17'	1°30'21"	64.49'	128.90'
432	10071.00'	1°42'27"	150.09'	300.11'

LAYOUT

SCALE: 1"=100'

L-16

Dist	COUNTY	ROUTE	POST MILES TOTAL PROJECT	SHEET No.	TOTAL SHEETS
08	Sbd	10	4.7/R37.0		


REGISTERED CIVIL ENGINEER		DATE
PLANS APPROVAL DATE		

*THE STATE OF CALIFORNIA OR ITS OFFICERS
OR AGENTS SHALL NOT BE RESPONSIBLE FOR
THE ACCURACY OR COMPLETENESS OF SCANNED
COPIES OF THIS PLAN SHEET.*

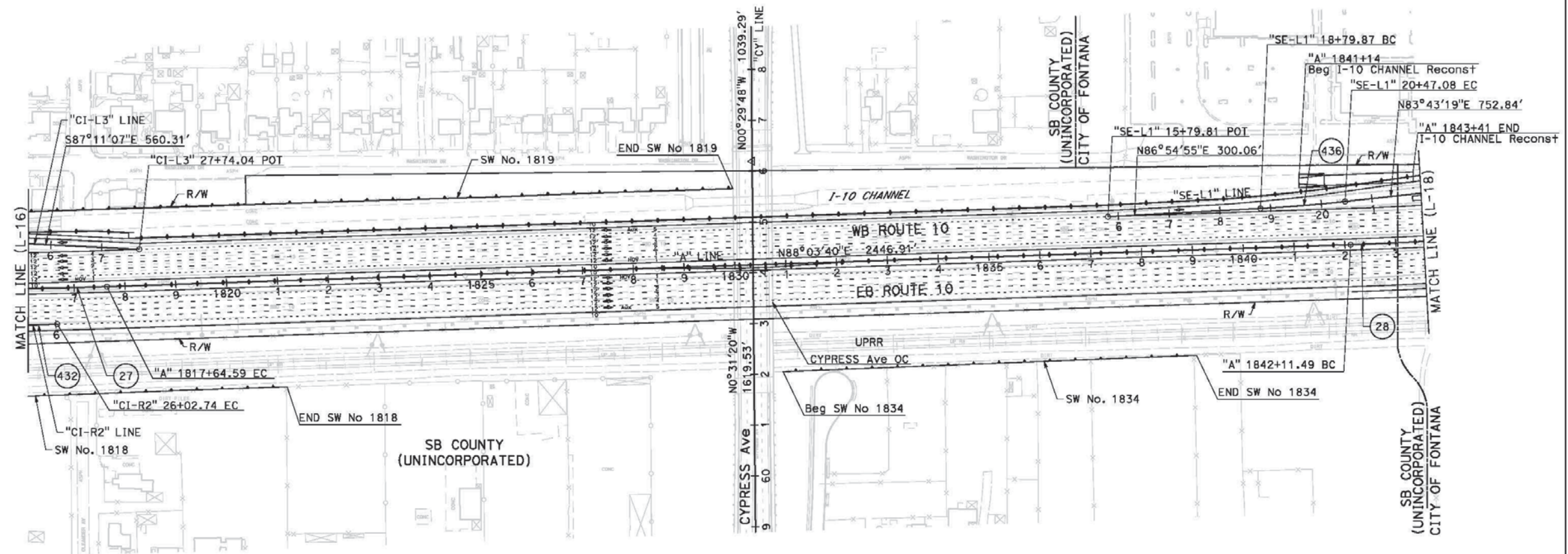
PARSONS 2201 DUPONT DRIVE SUITE 200 IRVINE, CA 92612	SAN BERNARDINO ASSOCIATED GOVERNMENTS 1170 W. 3RD STREET SAN BERNARDINO, CA 92410
---	--

FOR ACCURATE RIGHT OF WAY DATA, CONTACT
RIGHT OF WAY ENGINEERING AT THE DISTRICT OFFICE.

Dist	COUNTY	ROUTE	POST MILES TOTAL PROJECT	SHEET No.	TOTAL SHEETS
08	Sbd	10	4.7/R37.0		

REGISTERED CIVIL ENGINEER DATE _____ PLANS APPROVAL DATE _____ <i>THE STATE OF CALIFORNIA OR ITS OFFICERS OR AGENTS SHALL NOT BE RESPONSIBLE FOR THE ACCURACY OR COMPLETENESS OF SCANNED COPIES OF THIS PLAN SHEET.</i>	
--	---

PARSONS 2201 DUPONT DRIVE SUITE 200 IRVINE, CA 92612	SAN BERNARDINO ASSOCIATED GOVERNMENTS 1170 W. 3RD STREET SAN BERNARDINO, CA 92410
---	--



No. #	R	Δ	T	L
27	10000.00'	4°42'37"	411.29'	822.12'
28	7500.00'	4°57'07"	324.30'	648.19'
432	10071.00'	1°42'27"	150.09'	300.15'
436	3000.00'	3°11'37"	83.63'	167.21'

**I-10 CORRIDOR PROJECT
ALTERNATIVE 2 - HOV**

LAYOUT

SCALE: 1"=100'

L-17

DATE PLOTTED => 12/3/2015	TIME PLOTTED => 9:11:47 AM
00-00-00	

FILE: c:\work\work\ng\ng\paw\lsc\p06040750.c\me533291.4002250ect1.dgn
DATE: 12/27/2015
CALL: 200.000 P1
C:\work\work\ng\ng\paw\lsc\p06040750.c\me533291.4002250ect1.dgn
ENTRUB: pwt\avi\060206.mpl\lsc.paw\lsc\p06040750.c\me533291.4002250ect1.dgn

BORDER LAST REVISED 7/2/2010

```

USERNAME => p004075A
DGN FILE => c:\pw_working\ptgwise\p004075a\dms55324\80C250ea17.dgn

```

RELATIVE BORDER SCALE
IS IN INCHES

0 1 2

UNIT 2232

PROJECT NUMBER & PHASE

0800000040

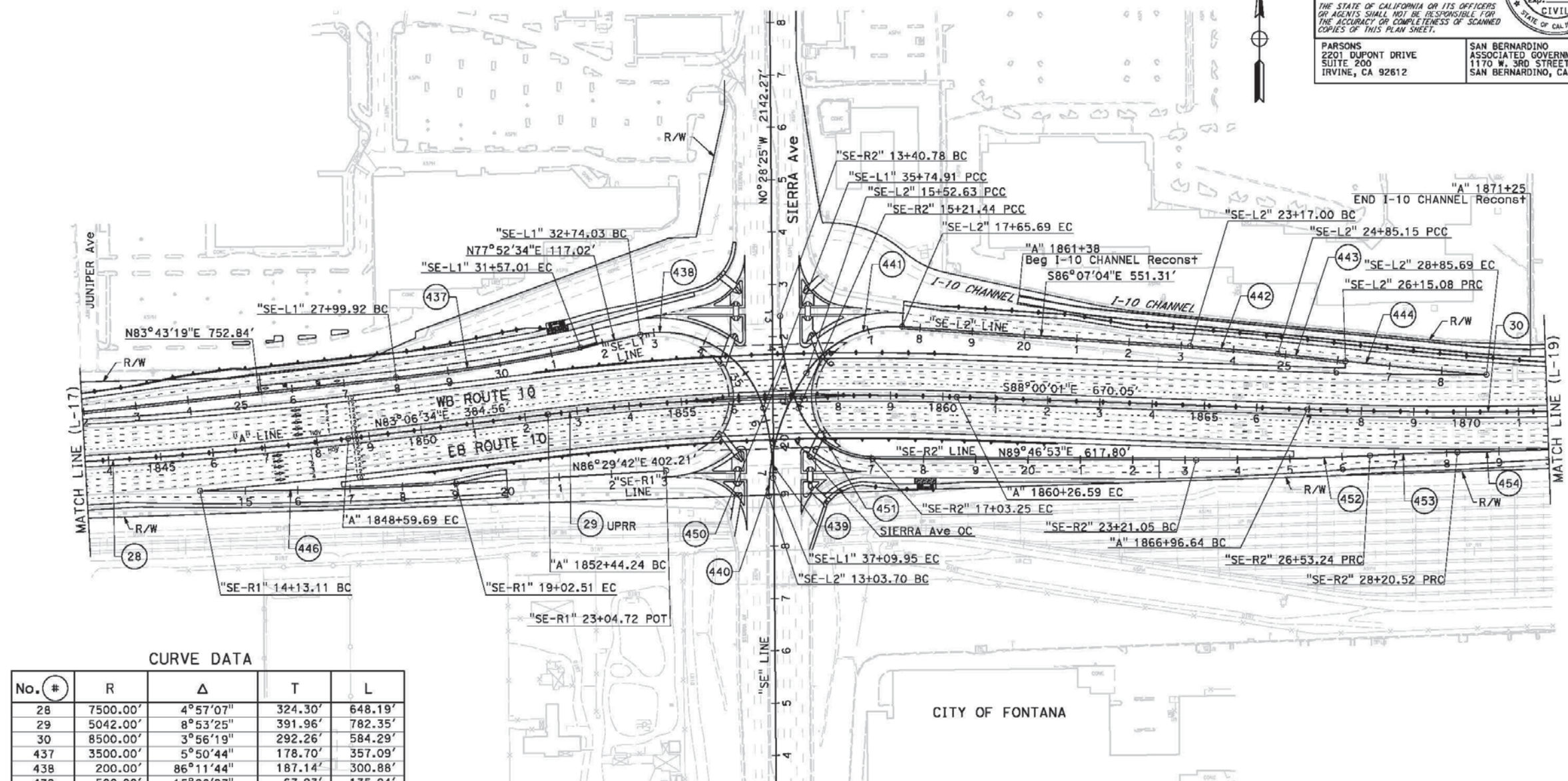
FOR ACCURATE RIGHT OF WAY DATA, CONTACT
RIGHT OF WAY ENGINEERING AT THE DISTRICT OFFICE.


Dist	COUNTY	ROUTE	POST MILES TOTAL PROJECT	SHEET No.	TOTAL SHEETS
08	Sbd	10	4.7/R37.0		

REGISTERED CIVIL ENGINEER		DATE
PLANS APPROVAL DATE		

*THE STATE OF CALIFORNIA OR ITS OFFICERS
OR AGENTS SHALL NOT BE RESPONSIBLE FOR
THE ACCURACY OR COMPLETENESS OF SCANNED
COPIES OF THIS PLAN SHEET.*

PARSONS 2201 DUPONT DRIVE SUITE 200 IRVINE, CA 92612	SAN BERNARDINO ASSOCIATED GOVERNMENTS 1170 W. 3RD STREET SAN BERNARDINO, CA 92410
---	--



CURVE DATA				
No. 	R	Δ	T	L
28	7500.00'	4°57'07"	324.30'	648.19'
29	5042.00'	8°53'25"	391.96'	782.35'
30	8500.00'	3°56'19"	292.26'	584.29'
437	3500.00'	5°50'44"	178.70'	357.09'
438	200.00'	86°11'44"	187.14'	300.88'
439	500.00'	15°28'27"	67.93'	135.04'
440	410.00'	34°47'11"	128.43'	248.93'
441	205.00'	59°33'00"	117.29'	213.07'
442	4500.00'	2°08'27"	84.08'	168.15'
443	20000.00'	0°22'20"	64.96'	129.93'
444	8500.00'	1°49'27"	135.32'	270.61'
446	7585.17'	3°41'48"	244.79'	489.40'
450	500.00'	20°42'06"	91.32'	180.66'
451	153.00'	68°05'15"	103.37'	181.82'
452	5650.00'	3°22'07"	166.14'	332.18'
453	4626.00'	2°04'19"	83.65'	167.28'
454	8571.00'	2°00'24"	150.10'	300.16'

**I-10 CORRIDOR PROJECT
ALTERNATIVE 2 - HOV**

LAYOUT

SCALE: 1"=100'

L-18

DATE PLOTTED => 12/3/2015	TIME PLOTTED => 9:11:56 AM
00-00-00	

BORDER LAST REVISED 7/2/2010

```

USERNAME => p004075A
DGN FILE => c:\pw_working\ptgwise\p004075a\dms55324\80C250ea18.dgn

```

RELATIVE BORDER SCALE
IS IN INCHES

UNIT 2232

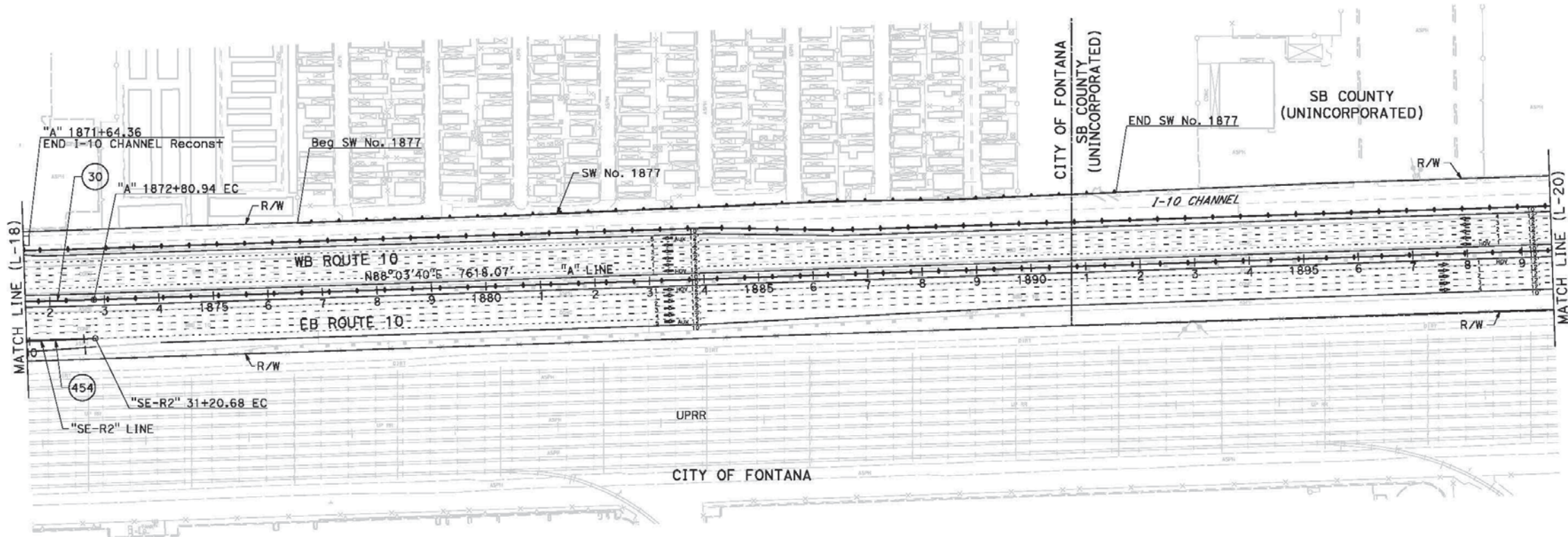
PROJECT NUMBER & PHASE

0800000040

NOTE:

FOR ACCURATE RIGHT OF WAY DATA, CONTACT
RIGHT OF WAY ENGINEERING AT THE DISTRICT OFFICE.

DIST	COUNTY	ROUTE	POST MILES TOTAL PROJECT	SHEET No.	TOTAL SHEETS
08	SBd	10	4.7/R37.0		
REGISTERED CIVIL ENGINEER			DATE		
PLANS APPROVAL DATE					
THE STATE OF CALIFORNIA OR ITS OFFICERS OR AGENTS SHALL NOT BE RESPONSIBLE FOR THE ACCURACY OR COMPLETENESS OF SCANNED COPIES OF THIS PLAN SHEET.					
PARSONS 2201 DUPONT DRIVE SUITE 200 IRVINE, CA 92612			SAN BERNARDINO ASSOCIATED GOVERNMENTS 1170 W. 3RD STREET SAN BERNARDINO, CA 92410		



CURVE DATA

No. #	R	Δ	T	L
30	8500.00'	3°56'19"	292.26'	584.29'
453	8571.00'	2°00'24"	150.10'	300.16'

I-10 CORRIDOR PROJECT
ALTERNATIVE 2 - HOV

LAYOUT

SCALE: 1"=100'

L-19

FILE: c:\pwworking\p004075a\dms55324\80C250e019.dgn
DATE: 12/2/2015
PLTBY: c:\pwworking\p004075a\dms55324\80C250e019.dgn
PLOTBY: c:\pwworking\p004075a\dms55324\80C250e019.dgn
PENULT: c:\pwworking\p004075a\dms55324\80C250e019.dgn
STATE OF CALIFORNIA - DEPARTMENT OF TRANSPORTATION

BORDER LAST REVISED 7/2/2010

USERNAME => p004075a
DGN FILE => c:\pwworking\p004075a\dms55324\80C250e019.dgn

RELATIVE BORDER SCALE
15 IN INCHES

UNIT 2232

PROJECT NUMBER & PHASE

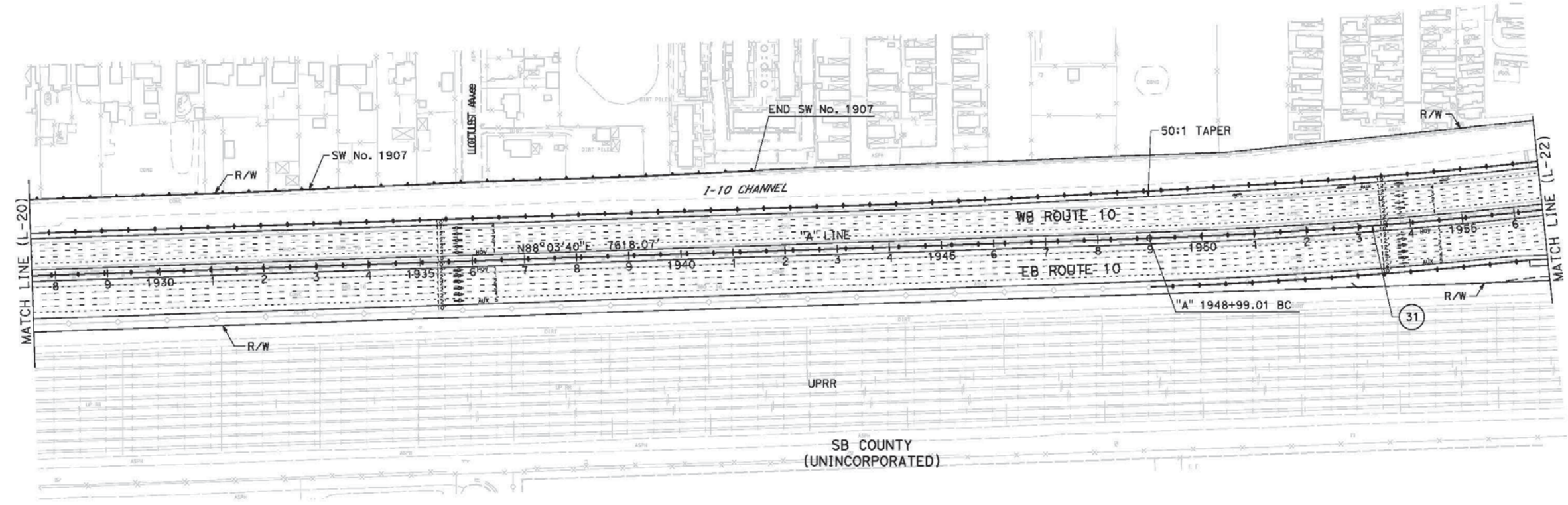
0800000040

LAST REVISION: DATE PLOTTED => 12/2/2015
00-00-00 TIME PLOTTED => 9:12:05 AM

NOTE:

FOR ACCURATE RIGHT OF WAY DATA, CONTACT
RIGHT OF WAY ENGINEERING AT THE DISTRICT OFFICE.

DIST	COUNTY	ROUTE	POST MILES TOTAL PROJECT	SHEET NO.	TOTAL SHEETS
08	Sbd	10	4.7/R37.0		
REGISTERED CIVIL ENGINEER			DATE		
PLANS APPROVAL DATE					
THE STATE OF CALIFORNIA OR ITS OFFICERS OR AGENTS SHALL NOT BE RESPONSIBLE FOR THE ACCURACY OR COMPLETENESS OF SCANNED COPIES OF THIS PLAN SHEET.					
PARSONS 2201 DUPONT DRIVE SUITE 200 IRVINE, CA 92612			SAN BERNARDINO ASSOCIATED GOVERNMENTS 1170 W. 3RD STREET SAN BERNARDINO, CA 92410		



CURVE DATA				
No. #	R	Δ	T	L
31	10000.00'	4°30'00"	392.91'	785.42'

I-10 CORRIDOR PROJECT
ALTERNATIVE 2 - HOV
LAYOUT
SCALE: 1"=100'
L-21

STATE OF CALIFORNIA - DEPARTMENT OF TRANSPORTATION
FILE: c:\pwworking\p003372c\dms55324\080250e021.dgn
DATE: 1/5/2016
PLTBY: c:\pwworking\p003372c\dms55324\080250e021.dgn
PLOTBY: c:\pwworking\p003372c\dms55324\080250e021.dgn
PENULT: c:\pwworking\p003372c\dms55324\080250e021.dgn
LAST: c:\pwworking\p003372c\dms55324\080250e021.dgn

BORDER LAST REVISED 7/2/2010

USERNAME => P003372C
DGN FILE => c:\pwworking\p003372c\dms55324\080250e021.dgn

RELATIVE BORDER SCALE
15 IN INCHES

UNIT 2232

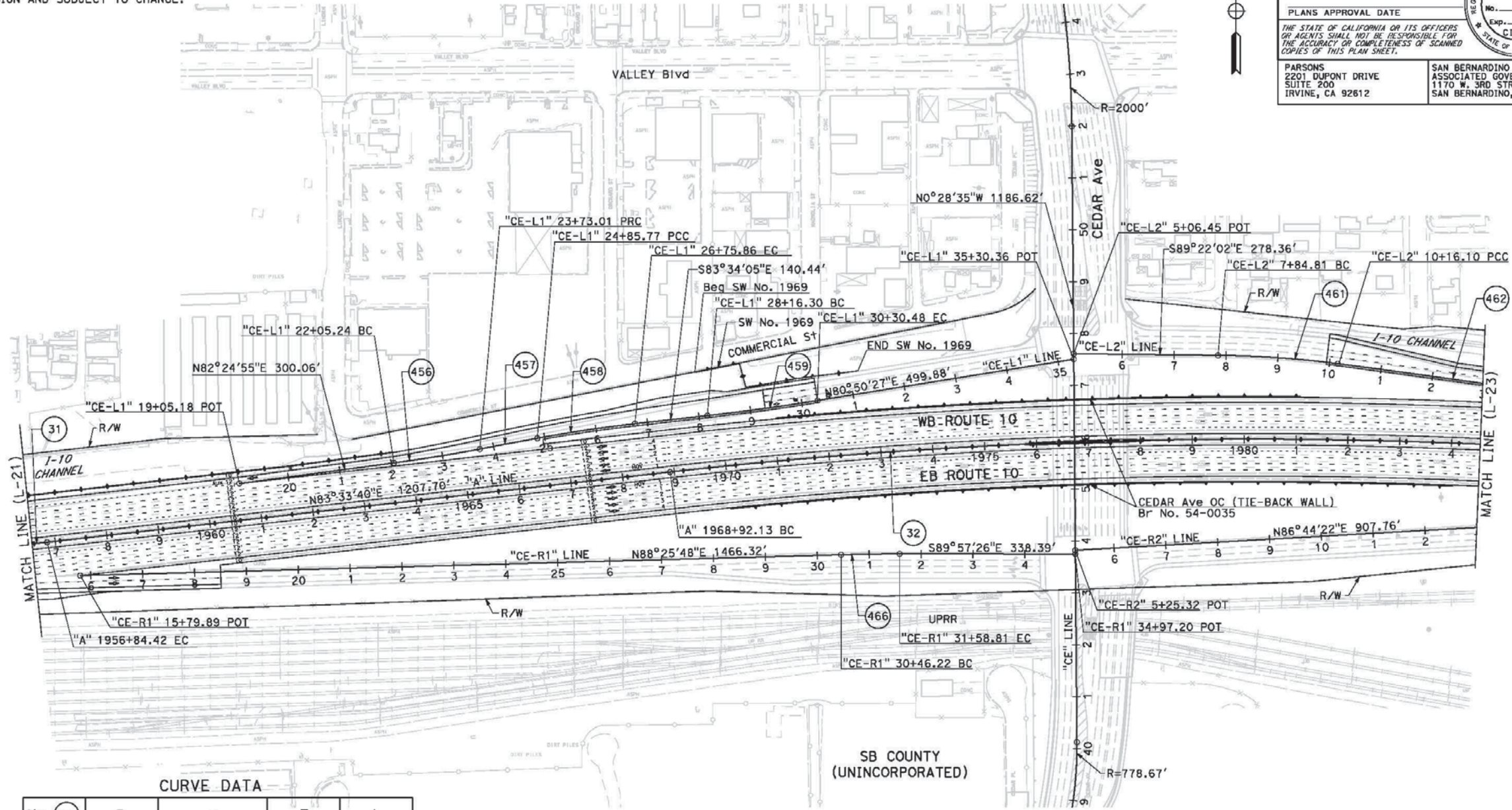
PROJECT NUMBER & PHASE

0800000040

LAST REVISION: 00-00-00
DATE PLOTTED => 1/5/2016
TIME PLOTTED => 5:50:08 PM

NOTES:

1. FOR ACCURATE RIGHT OF WAY DATA, CONTACT RIGHT OF WAY ENGINEERING AT THE DISTRICT OFFICE.
2. CEDAR Avenue INTERCHANGE CURRENTLY UNDER DESIGN AND SUBJECT TO CHANGE.



No. #	R	Δ	T	L
31	10000.00'	4°30'00"	392.91'	785.42'
32	10005.13'	11°07'22"	974.21'	1942.30'
456	3000.00'	3°12'15"	83.91'	167.77'
457	20000.00'	0°19'23"	56.38'	112.76'
458	2700.00'	4°02'02"	95.08'	190.09'
459	4500.00'	2°43'37"	107.11'	214.18'
461	1968.50'	6°43'55"	115.78'	231.28'
462	20000.00'	2°17'53"	401.15'	802.19'
466	3999.99'	1°36'46"	56.30'	112.59'

DIST	COUNTY	ROUTE	POST MILES TOTAL PROJECT	SHEET No.	TOTAL SHEETS
08	Sbd	10	4.7/R37.0		
REGISTERED CIVIL ENGINEER			DATE		
PLANS APPROVAL DATE			THE STATE OF CALIFORNIA OR ITS OFFICERS OR AGENTS SHALL NOT BE RESPONSIBLE FOR THE ACCURACY OR COMPLETENESS OF SCANNED COPIES OF THIS PLAN SHEET.		
PARSONS 2201 DUPONT DRIVE SUITE 200 IRVINE, CA 92612			SAN BERNARDINO ASSOCIATED GOVERNMENTS 1170 W. 3RD STREET SAN BERNARDINO, CA 92410		

I-10 CORRIDOR PROJECT
ALTERNATIVE 2 - HOV
LAYOUT
SCALE: 1"=100'

L-22

BORDER LAST REVISED 7/2/2010

USERNAME => P003372C
DGN FILE => c:\pwworking\p003372c\dms55324\80C250e022.dgn

RELATIVE BORDER SCALE
15 IN INCHES

UNIT 2232


PROJECT NUMBER & PHASE

0800000040

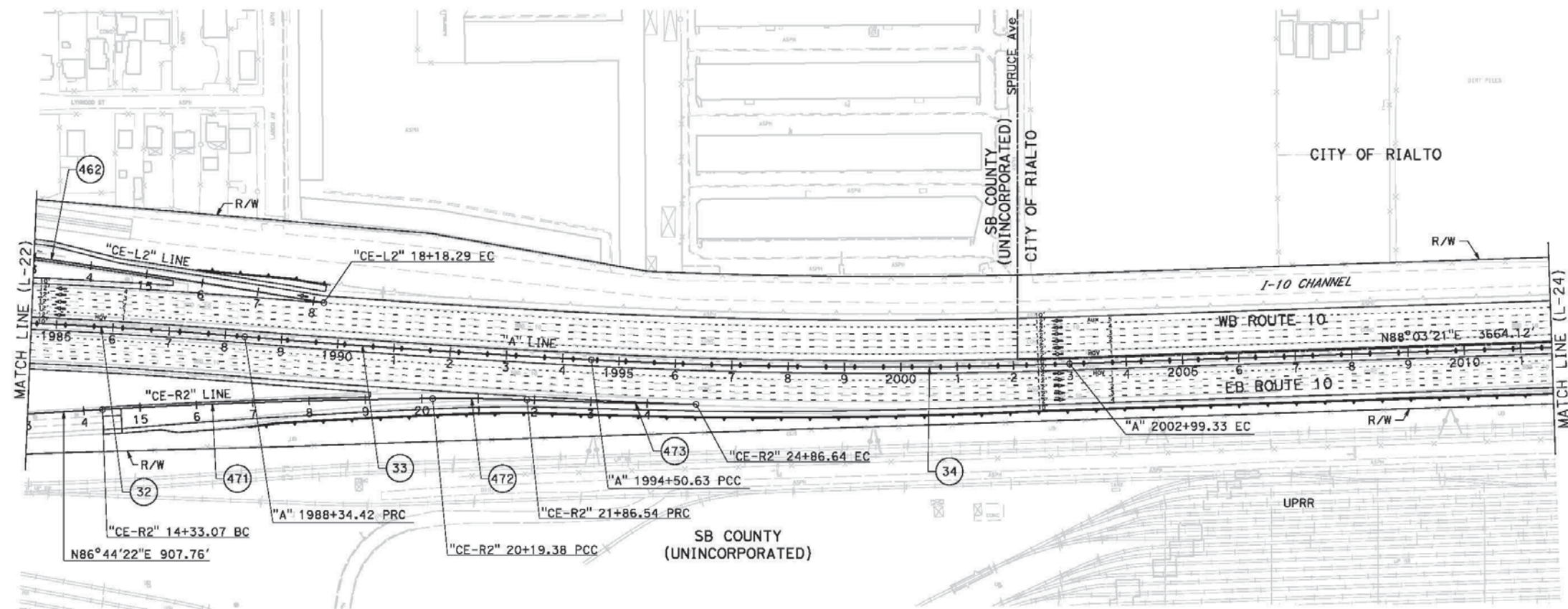
LAST REVISION: 00-00-00
DATE PLOTTED => 1/6/2016
TIME PLOTTED => 2:26:11 PM

FOR ACCURATE RIGHT OF WAY DATA, CONTACT
RIGHT OF WAY ENGINEERING AT THE DISTRICT OFFICE.

Dist	COUNTY	ROUTE	POST MILES TOTAL PROJECT	SHEET No.	TOTAL SHEETS
08	Sbd	10	4.7/R37.0		

REGISTERED CIVIL ENGINEER DATE _____ PLANS APPROVAL DATE _____ <i>THE STATE OF CALIFORNIA OR ITS OFFICERS OR AGENTS SHALL NOT BE RESPONSIBLE FOR THE ACCURACY OR COMPLETENESS OF SCANNED COPIES OF THIS PLAN SHEET.</i>	
--	---

PARSONS 2201 DUPONT DRIVE SUITE 200 IRVINE, CA 92612	SAN BERNARDINO ASSOCIATED GOVERNMENTS 1170 W. 3RD STREET SAN BERNARDINO, CA 92410
---	--



CURVE DATA

No. ⑧	R	Δ	T	L
32	10005.13"	11°07'22"	974.21'	1942.30'
33	20000.00'	1°45'55"	308.13'	616.21'
34	10000.00'	4°51'46"	424.61'	848.70'
462	20000.00'	2°17'53"	401.15'	802.19'
471	12255.00'	2°44'28"	293.21'	586.31'
472	3830.00'	2°30'02"	83.59'	167.16'
473	17500.00'	0°58'57"	150.06'	300.11'

**I-10 CORRIDOR PROJECT
ALTERNATIVE 2 - HOV**

LAYOUT

SCALE: 1"=100'

L-23

DATE PLOTTED => 12/3/2015
TIME PLOTTED => 9:12:43 AM

BORDER LAST REVISED 7/2/2010

```

USERNAME => p004075A
DGN FILE => c:\pw_working\ptgwise\p004075a\dms55324\80C250ea23.dgn

```

RELATIVE BORDER SCALE
IS IN INCHES



UNIT 2232

PROJECT NUMBER & PHASE

0800000040

Dist#	COUNTY	ROUTE	POST MILES TOTAL PROJECT	SHEET No.	TOTAL SHEETS
08	SBd	10	4.7/R37.0		

REGISTERED CIVIL ENGINEER	DATE
---------------------------	------

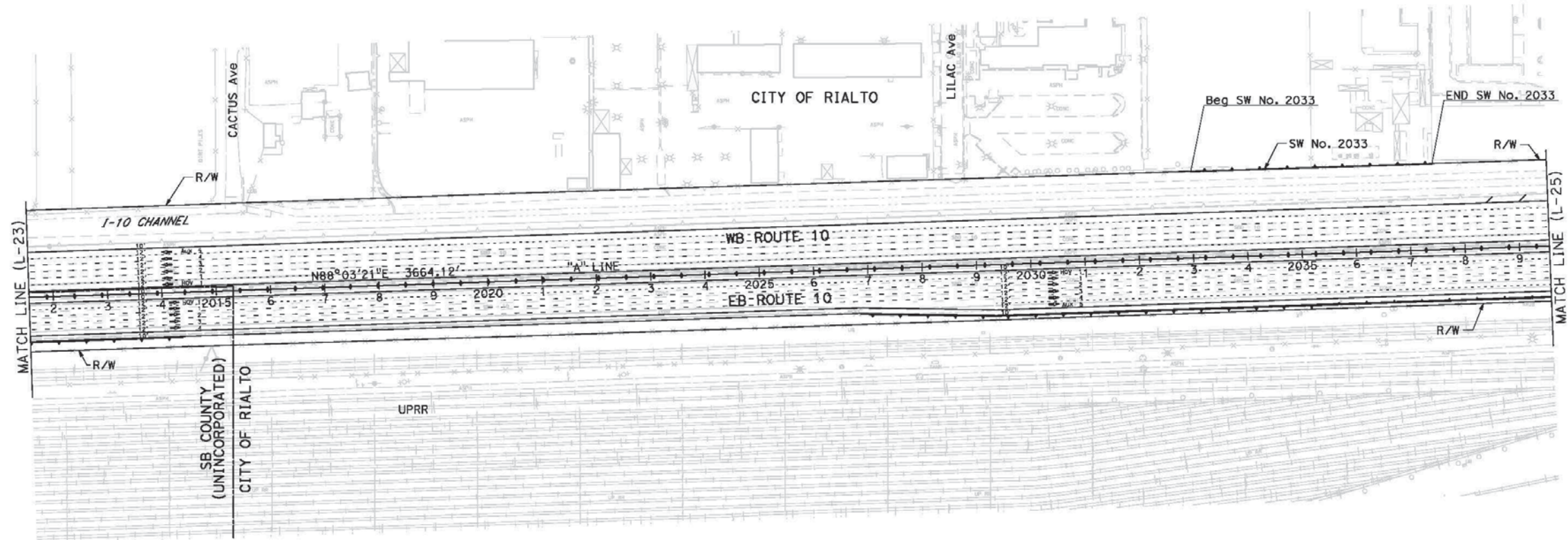
PLANS APPROVAL DATE

*THE STATE OF CALIFORNIA OR ITS OFFICERS
OR AGENTS SHALL NOT BE RESPONSIBLE FOR
THE ACCURACY OR COMPLETENESS OF SCANNED
COPIES OF THIS PLAN SHEET.*

PARSONS 2201 DUPONT DRIVE SUITE 200 IRVINE, CA 92612	SAN BERNARDINO ASSOCIATED GOVERNMENTS 1170 W. 3RD STREET SAN BERNARDINO, CA 92410
---	--

NOTE:

FOR ACCURATE RIGHT OF WAY DATA, CONTACT
RIGHT OF WAY ENGINEERING AT THE DISTRICT OFFICE.

**I-10 CORRIDOR PROJECT
ALTERNATIVE 2 - HOV**

LAYOUT

SCALE: 1"=100'

L-24

LAST REVISION	DATE PLOTTED => 12/3/2015
00-00-00	TIME PLOTTED => 9:12:53 AM

[illegible]

BORDER LAST REVISED 7/2/2010

```

USERNAME => p004075A
DGN FILE => c:\pw_working\ptgwise\p004075a\dms55324\80C250e024.dgn

```

RELATIVE BORDER SCALE
IS IN INCHES



UNIT 2232

PROJECT NUMBER & PHASE

0800000040

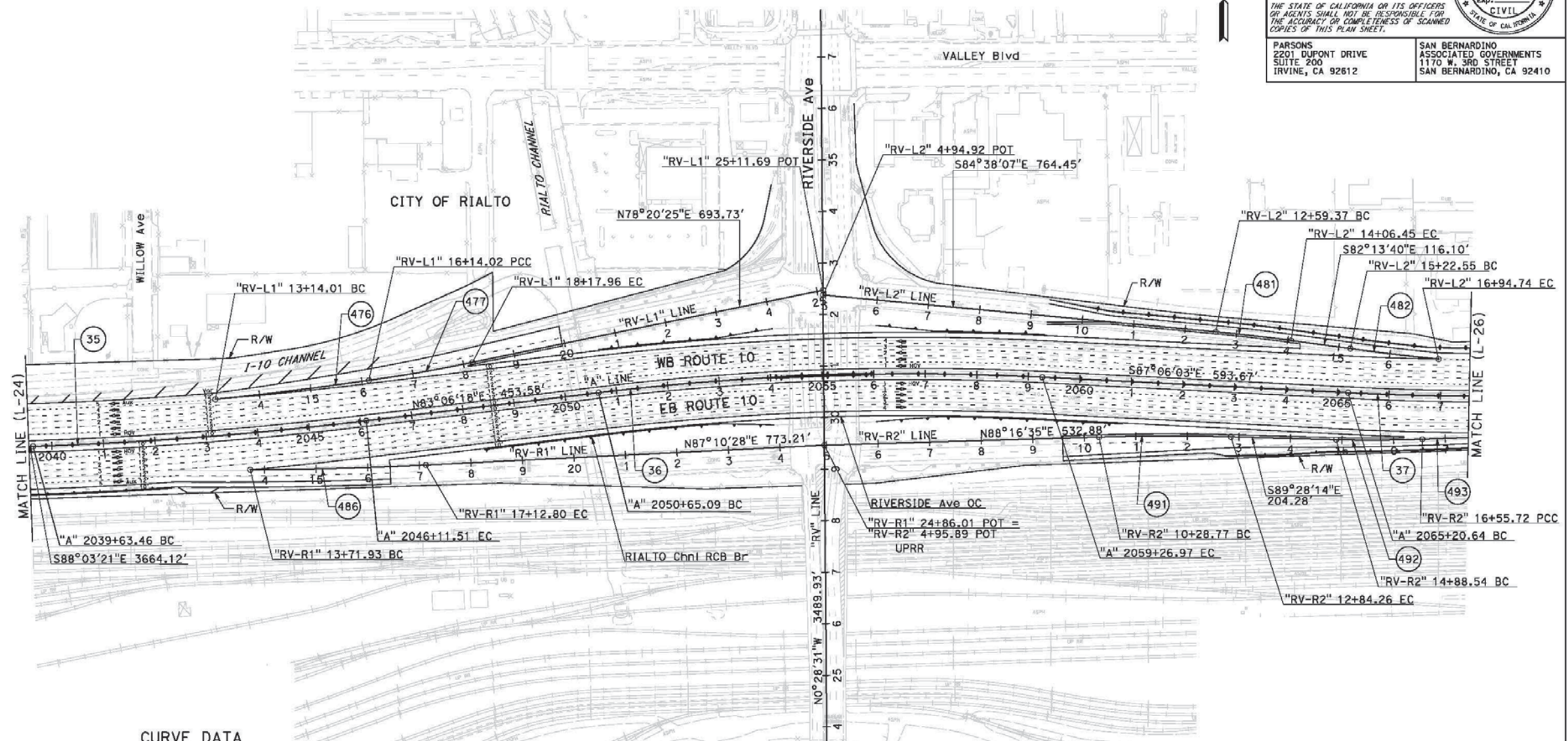
FOR ACCURATE RIGHT OF WAY DATA, CONTACT
RIGHT OF WAY ENGINEERING AT THE DISTRICT OFFICE.

Dist	COUNTY	ROUTE	POST MILES TOTAL PROJECT	SHEET No.	TOTAL SHEETS
08	Sbd	10	4.7/R37.0		

REGISTERED CIVIL ENGINEER		DATE
PLANS APPROVAL DATE		

*THE STATE OF CALIFORNIA OR ITS OFFICERS
OR AGENTS SHALL NOT BE RESPONSIBLE FOR
THE ACCURACY OR COMPLETENESS OF SCANNED
COPIES OF THIS PLAN SHEET.*

PARSONS 2201 DUPONT DRIVE SUITE 200 IRVINE, CA 92612	SAN BERNARDINO ASSOCIATED GOVERNMENTS 1170 W. 3RD STREET SAN BERNARDINO, CA 92410
---	--



No. (★)	R	Δ	T	L
35	7500.00'	4°57'03"	324.23'	648.05'
36	5042.00'	9°47'39"	431.99'	861.88'
37	5400.00'	5°20'36"	251.98'	503.60'
476	7429.00'	2°18'50"	150.03'	300.01'
477	3300.00'	3°30'32"	102.00'	203.94'
481	3500.00'	2°24'28"	73.55'	147.07'
482	5329.00'	1°51'05"	86.10'	172.19'
486	7696.47'	2°32'15"	170.46'	340.87'
491	4500.00'	3°15'11"	127.78'	255.49'
492	2700.00'	3°32'52"	83.62'	167.18'
493	20000.00'	1°20'18"	233.57'	467.12'

LAYOUT

SCALE: 1"=100'

L-25

DATE PLOTTED => 12/3/2015	TIME PLOTTED => 9:13:02 AM
00-00-00	

BORDER LAST REVISED 7/2/2010

```

USERNAME => p004075A
DGN FILE => c:\pw_working\ptgwise\p004075a\dms55324\80C250ea25.dgn

```

RELATIVE BORDER SCALE
IS IN INCHES

A horizontal scale bar with markings at 0, 1, and 2 inches. The bar is divided into four equal segments by vertical tick marks. The numbers 0, 1, and 2 are placed above the first, second, and third tick marks respectively. The fourth tick mark is at the end of the bar and does not have a number.

UNIT 2232

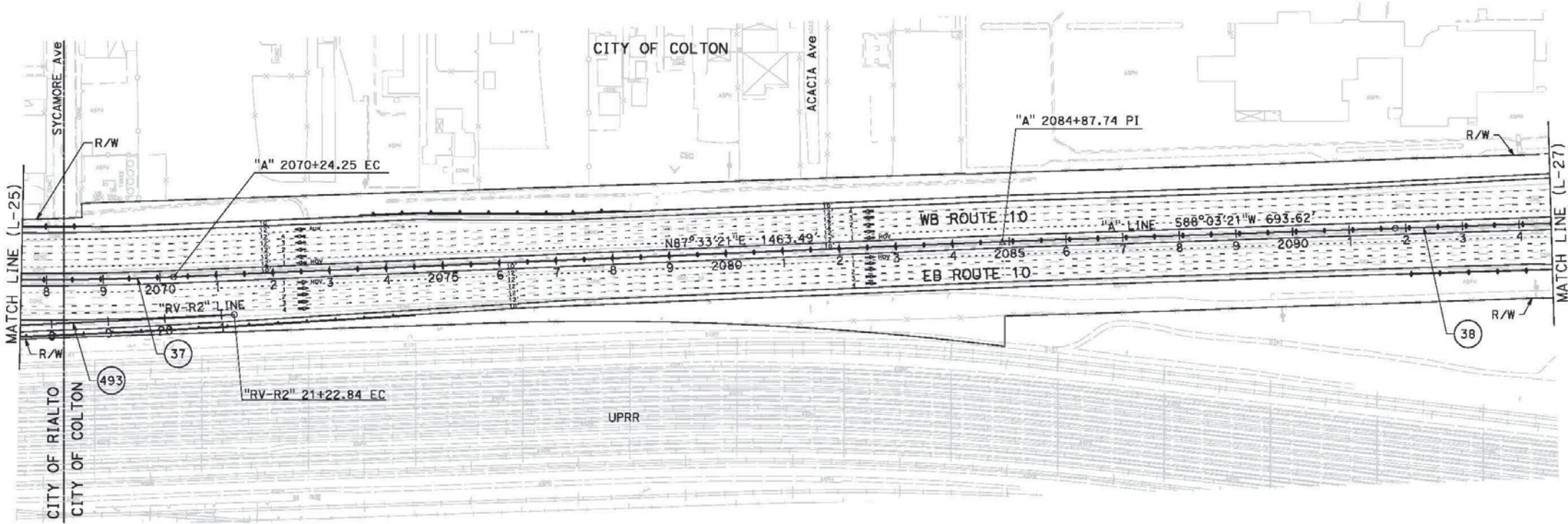
PROJECT NUMBER & PHASE

0800000040

NOTE:

FOR ACCURATE RIGHT OF WAY DATA, CONTACT
RIGHT OF WAY ENGINEERING AT THE DISTRICT OFFICE.

DIST	COUNTY	ROUTE	POST MILES TOTAL PROJECT	SHEET NO.	TOTAL SHEETS
08	Sbd	10	4.7/R37.0		
REGISTERED CIVIL ENGINEER			DATE		
PLANS APPROVAL DATE			No.		
THE STATE OF CALIFORNIA OR ITS OFFICERS OR AGENTS SHALL NOT BE RESPONSIBLE FOR THE ACCURACY OR COMPLETENESS OF SCANNED COPIES OF THIS PLAN SHEET.			CIVIL STATE OF CALIFORNIA		
PARSONS 2201 DUPONT DRIVE SUITE 200 IRVINE, CA 92612			SAN BERNARDINO ASSOCIATED GOVERNMENTS 1170 W. 3RD STREET SAN BERNARDINO, CA 92410		



CURVE DATA

No. #	R	Δ	T	L
37	5400.00'	5°20'36"	251.98'	503.60'
38	50000.00'	1°25'57"	625.05'	1250.03'
493	20000.00'	1°20'18"	233.57'	467.12'

I-10 CORRIDOR PROJECT
ALTERNATIVE 2 - HOV

LAYOUT

SCALE: 1"=100'

L-26

FILE: c:\pwworking\p004075a\dms55324\80C250e26.dgn
DATE: 12/2/2010 1:10:10 PM
PLTBY: c:\pwworking\p004075a\dms55324\80C250e26.dgn
PLOTBY: c:\pwworking\p004075a\dms55324\80C250e26.dgn
PENULT: c:\pwworking\p004075a\dms55324\80C250e26.dgn
STATE OF CALIFORNIA - DEPARTMENT OF TRANSPORTATION



BORDER LAST REVISED 7/2/2010

USERNAME => p004075a
DGN FILE => c:\pwworking\p004075a\dms55324\80C250e26.dgn

RELATIVE BORDER SCALE
15 IN INCHES

UNIT 2232

PROJECT NUMBER & PHASE

0800000040

LAST REVISION: 00-00-00
DATE PLOTTED => 12/2/2010
TIME PLOTTED => 9:13:11 AM

NOTE:

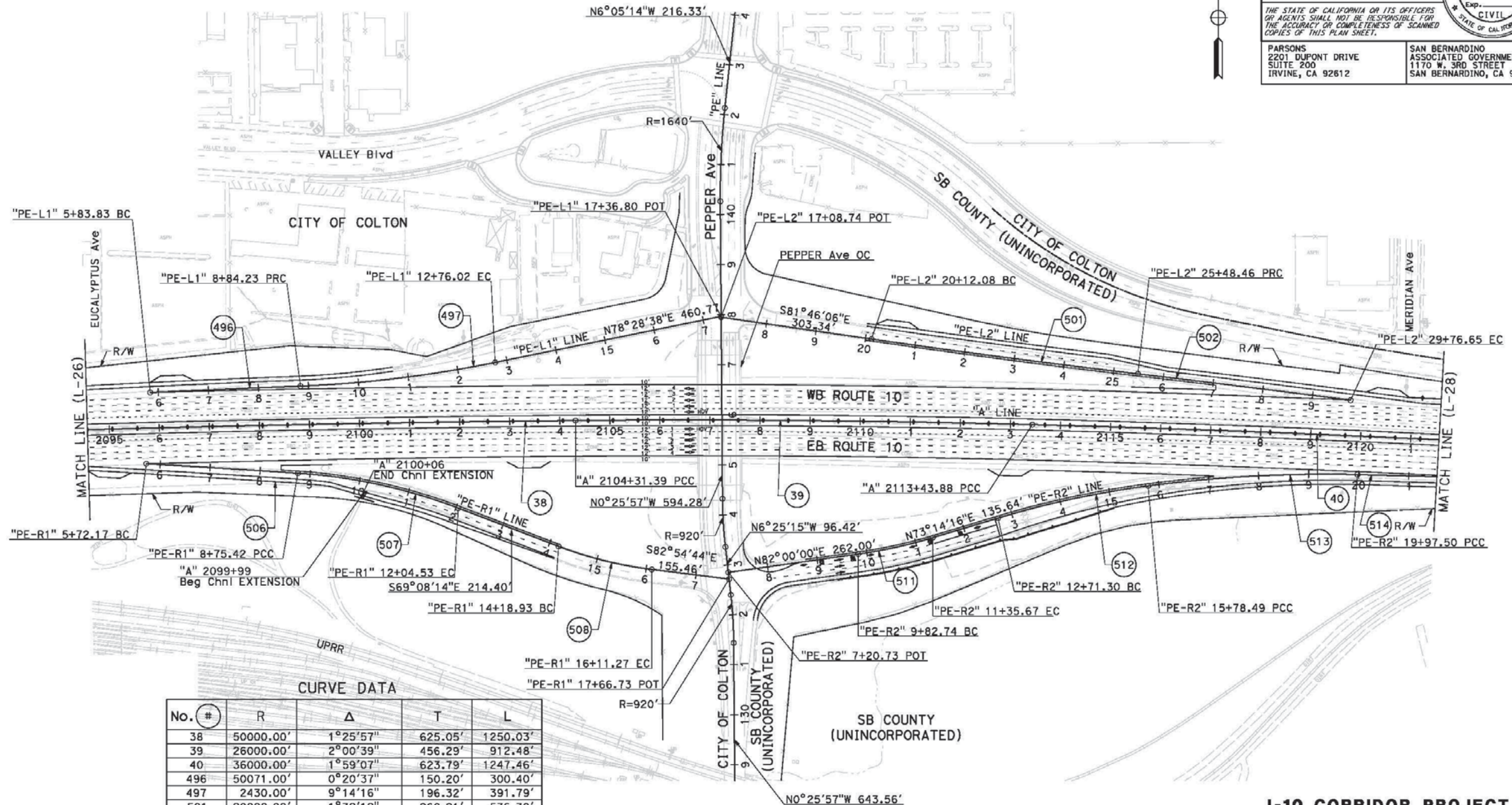
FOR ACCURATE RIGHT OF WAY DATA, CONTACT
RIGHT OF WAY ENGINEERING AT THE DISTRICT OFFICE.

DIST	COUNTY	ROUTE	POST MILES TOTAL PROJECT	SHEET No.	TOTAL SHEETS
08	SBd	10	4.7/R37.0		

REGISTERED CIVIL ENGINEER	DATE
PLANS APPROVAL DATE	

THE STATE OF CALIFORNIA OR ITS OFFICERS
OR AGENTS SHALL NOT BE RESPONSIBLE FOR
THE ACCURACY OR COMPLETENESS OF SCANNED
COPIES OF THIS PLAN SHEET.

PARSONS 2201 DUPONT DRIVE SUITE 200 IRVINE, CA 92612	SAN BERNARDINO ASSOCIATED GOVERNMENTS 1170 W. 3RD STREET SAN BERNARDINO, CA 92410
---	--



No. #	R	Δ	T	L
38	50000.00'	1°25'57"	625.05'	1250.03'
39	26000.00'	2°00'39"	456.29'	912.48'
40	36000.00'	1°59'07"	623.79'	1247.46'
496	50071.00'	0°20'37"	150.20'	300.40'
497	2430.00'	9°14'16"	196.32'	391.79'
501	20000.00'	1°32'12"	268.21'	536.38'
502	36071.00'	0°40'49"	214.10'	428.19'
506	49929.00'	0°20'53"	151.63'	303.25'
507	1100.00'	17°08'32"	165.79'	329.11'
508	800.00'	7°09'43"	96.63'	192.34'
511	1000.00'	8°45'44"	76.62'	152.93'
512	1900.00'	9°15'48"	153.93'	307.18'
513	2700.00'	8°53'30"	209.93'	419.01'
514	35929.00'	0°28'42"	150.00'	300.00'

**I-10 CORRIDOR PROJECT
ALTERNATIVE 2 - HOV**

LAYOUT

SCALE: 1"=100'

L-27

DATE PLOTTED => 12/3/2015
TIME PLOTTED => 9:13:19 AM

FILE: c:\pwworking\p004075a\dms55324\80C250e027.dgn	DATE: 12/2/2015	USER: p004075a
PLTDIR: c:\pwworking\p004075a\dms55324\80C250e027.dgn	PLTDIR: c:\pwworking\p004075a\dms55324\80C250e027.dgn	PLTDIR: c:\pwworking\p004075a\dms55324\80C250e027.dgn
STATE OF CALIFORNIA - DEPARTMENT OF TRANSPORTATION	CONSULTANT FUNCTIONAL SUPERVISOR	DESIGNED BY
CHECKED BY	REVISOR	DATE

BORDER LAST REVISED 7/2/2010

USERNAME => p004075a
DGN FILE => c:\pwworking\p004075a\dms55324\80C250e027.dgn

RELATIVE BORDER SCALE
15 IN INCHES

UNIT 2232

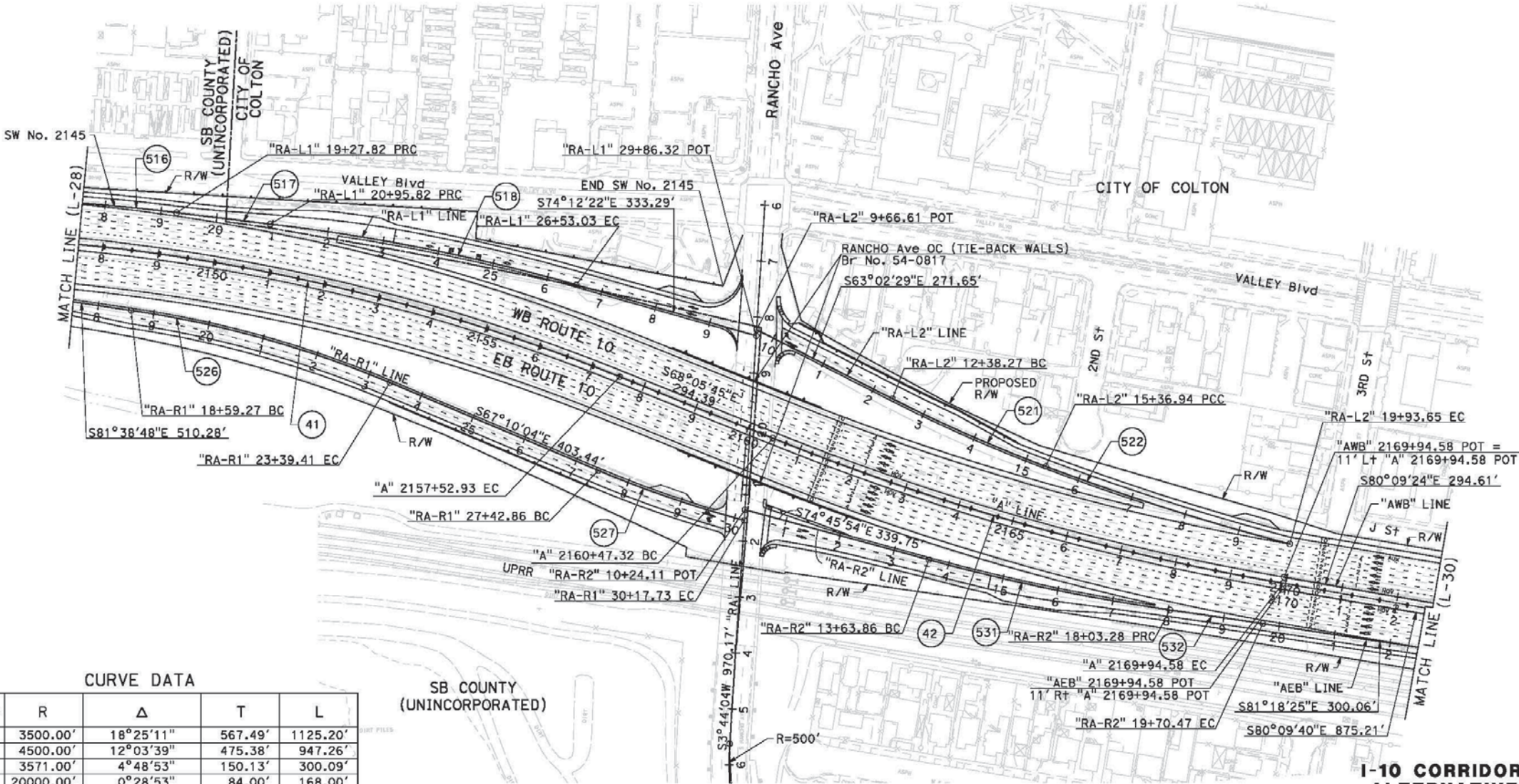
PROJECT NUMBER & PHASE

0800000040

NOTE:

FOR ACCURATE RIGHT OF WAY DATA, CONTACT
RIGHT OF WAY ENGINEERING AT THE DISTRICT OFFICE.

DIST	COUNTY	ROUTE	POST MILES TOTAL PROJECT	SHEET No.	TOTAL SHEETS
08	Sbd	10	4.7/R37.0		
REGISTERED CIVIL ENGINEER			DATE		
PLANS APPROVAL DATE			No.		
THE STATE OF CALIFORNIA OR ITS OFFICERS OR AGENTS SHALL NOT BE RESPONSIBLE FOR THE ACCURACY OR COMPLETENESS OF SCANNED COPIES OF THIS PLAN SHEET.			CIVIL STATE OF CALIFORNIA		
PARSONS 2201 DUPONT DRIVE SUITE 200 IRVINE, CA 92612			SAN BERNARDINO ASSOCIATED GOVERNMENTS 1170 W. 3RD STREET SAN BERNARDINO, CA 92410		



CURVE DATA				
No. #	R	Δ	T	L
41	3500.00'	18°25'11"	567.49'	1125.20'
42	4500.00'	12°03'39"	475.38'	947.26'
516	3571.00'	4°48'53"	150.13'	300.09'
517	20000.00'	0°28'53"	84.00'	168.00'
518	3500.00'	9°07'18"	279.20'	557.21'
521	2700.00'	6°20'17"	149.49'	298.67'
522	4429.00'	5°54'30"	228.56'	456.71'
526	1900.00'	14°28'44"	241.36'	480.14'
527	2001.50'	7°52'08"	137.66'	274.88'
531	3586.00'	7°01'15"	219.99'	439.42'
532	20000.00'	0°28'44"	83.59'	167.18'

I-10 CORRIDOR PROJECT
ALTERNATIVE 2 - HOV

LAYOUT

SCALE: 1"=100'

L-29

BORDER LAST REVISED 7/2/2010

USERNAME => p004075A
DGN FILE => c:\pwworking\p004075a\dms55324\80C250e29.dgn

RELATIVE BORDER SCALE
15 IN INCHES

UNIT 2232

PROJECT NUMBER & PHASE

0800000040

DATE PLOTTED => 12/3/2015
TIME PLOTTED => 9:13:37 AM

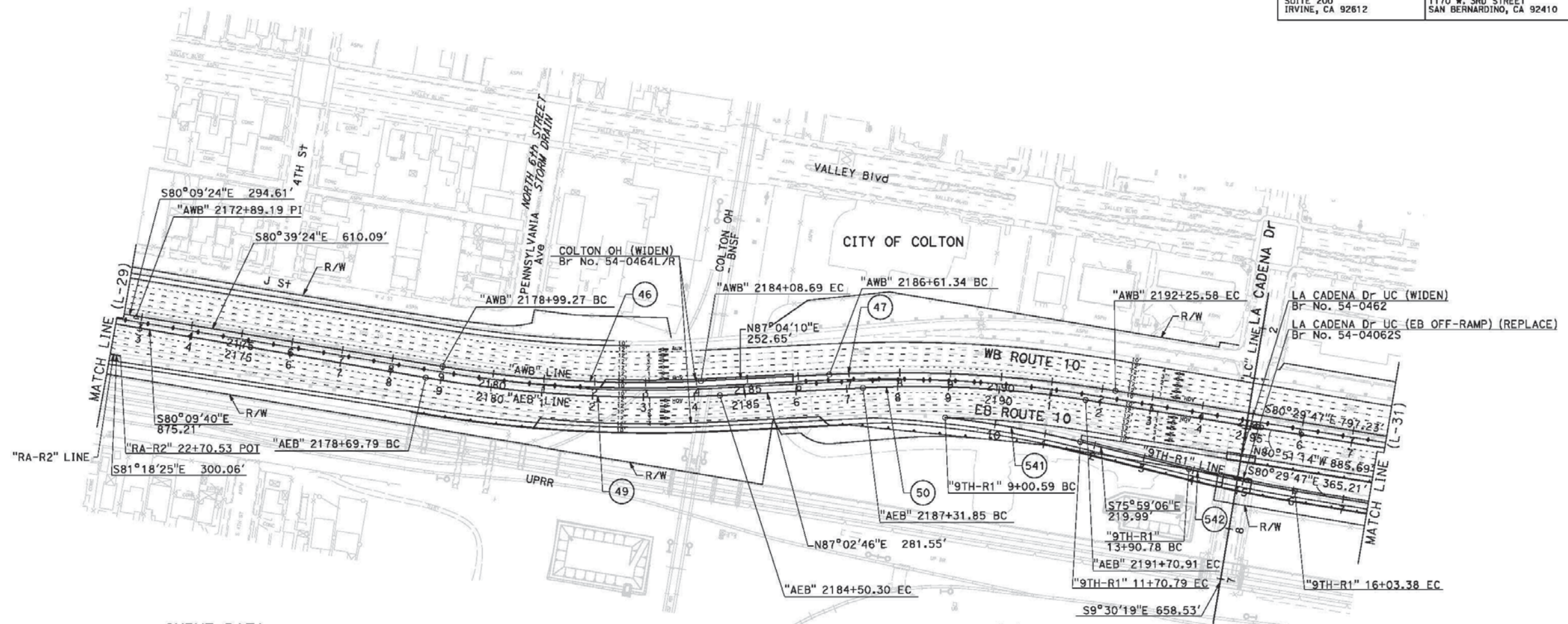
FOR ACCURATE RIGHT OF WAY DATA, CONTACT
RIGHT OF WAY ENGINEERING AT THE DISTRICT OFFICE.

Dist	COUNTY	ROUTE	POST MILES TOTAL PROJECT	SHEET No.	TOTAL SHEETS
08	Sbd	10	4.7/R37.0		

REGISTERED CIVIL ENGINEER	DATE
PLANS APPROVAL DATE	

THE STATE OF CALIFORNIA OR ITS OFFICERS
OR AGENTS SHALL NOT BE RESPONSIBLE FOR
THE ACCURACY OR COMPLETENESS OF SCANNED
COPIES OF THIS PLAN SHEET.

PARSONS 2201 DUPONT DRIVE SUITE 200 IRVINE, CA 92612	SAN BERNARDINO ASSOCIATED GOVERNMENTS 1170 W. 3RD STREET SAN BERNARDINO, CA 92410
---	--



CURVE DATA

No. #	R	Δ	T	L
46	2378.00'	12°16'26"	255.69'	509.41'
47	2600.00'	12°26'03"	283.23'	564.24'
49	2600.00'	12°47'34"	291.47'	580.51'
50	2079.00'	12°06'00"	220.35'	439.06'
541	2040.00'	7°35'20"	135.30'	270.20'
542	2700.00'	4°30'41"	106.35'	212.60'

**I-10 CORRIDOR PROJECT
ALTERNATIVE 2 - HOV**

LAYOUT

SCALE: 1"=100'

L-30

LAST REVISION	DATE PLOTTED => 12/3/2015
00-00-00	TIME PLOTTED => 9:3:47 AM

[illegible]

BORDER LAST REVISED 7/2/2010

```

USERNAME => p004075A
DGN FILE => c:\pw_working\ptgwise\p004075a\dms55324\80C250ea30.dgn

```

RELATIVE BORDER SCALE
IS IN INCHES



A horizontal scale bar with markings at 0, 1, and 2 inches. The bar is divided into four equal segments by vertical tick marks. The numbers 0, 1, and 2 are placed above the first, second, and third tick marks respectively.

UNIT 2232

PROJECT NUMBER & PHASE

0800000040

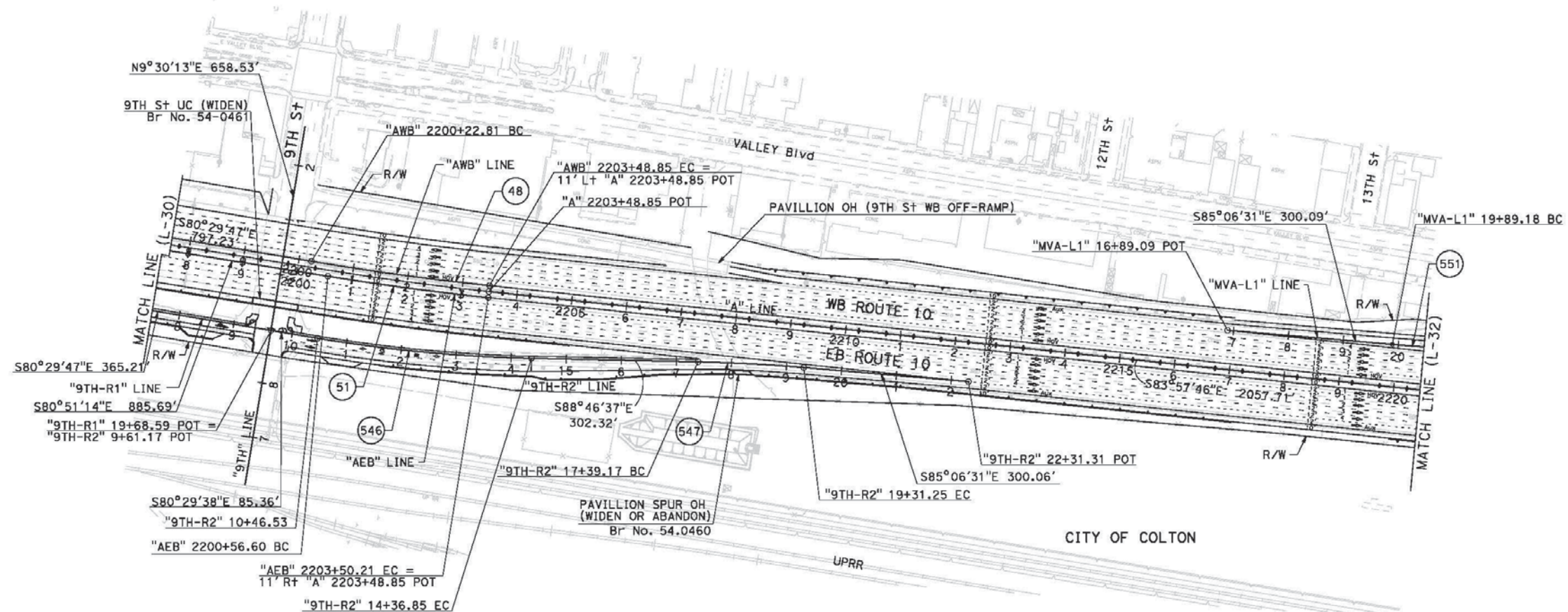
FOR ACCURATE RIGHT OF WAY DATA, CONTACT
RIGHT OF WAY ENGINEERING AT THE DISTRICT OFFICE.

Dist	COUNTY	ROUTE	POST MILES TOTAL PROJECT	SHEET No.	TOTAL SHEETS
08	Sbd	10	4.7/R37.0		

REGISTERED CIVIL ENGINEER		DATE
PLANS APPROVAL DATE		

*THE STATE OF CALIFORNIA OR ITS OFFICERS
OR AGENTS SHALL NOT BE RESPONSIBLE FOR
THE ACCURACY OR COMPLETENESS OF SCANNED
COPIES OF THIS PLAN SHEET.*

PARSONS 2201 DUPONT DRIVE SUITE 200 IRVINE, CA 92612	SAN BERNARDINO ASSOCIATED GOVERNMENTS 1170 W. 3RD STREET SAN BERNARDINO, CA 92410
---	--



CURVE DATA

No.	#	R	Δ	T	L
48		5389.00'	3°27'59"	163.07'	326.03'
51		5411.00'	3°06'32"	146.84'	293.60'
546		2700.00'	8°16'59"	195.50'	390.32'
547		3000.00'	3°40'06"	96.07'	192.07'
551		3000.00'	3°13'31"	84.46'	168.88'

**I-10 CORRIDOR PROJECT
ALTERNATIVE 2 - HOV**

LAYOUT

SCALE: 1"=100'

L-31

DATE PLOTTED => 1/14/2016
TIME PLOTTED => 3:23:59 PM

BORDER LAST REVISED 7/2/2010

```

USERNAME => P004075A
DGN FILE => c:\pw_working\ptgwise\p004075a\dms55324\80C250ea31.dgn

```

RELATIVE BORDER SCALE
IS IN INCHES

A horizontal scale bar with markings at 0, 1, and 2 inches. The bar is divided into four equal segments by three vertical tick marks. The numbers 0, 1, and 2 are placed above the first, second, and third tick marks respectively. The fourth tick mark at the end of the bar is not labeled.

UNIT 2232

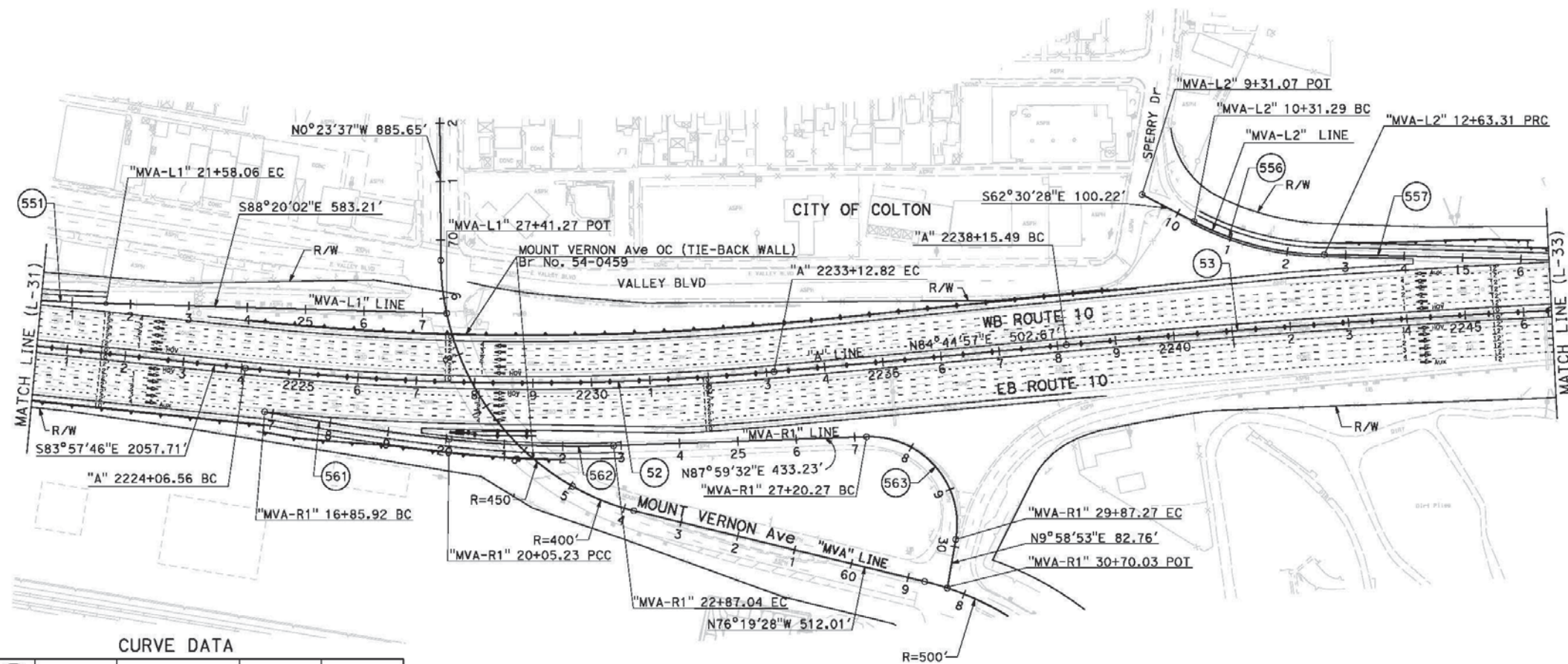
PROJECT NUMBER & PHASE


0800000040

DIST	COUNTY	ROUTE	POST MILES TOTAL PROJECT	SHEET NO.	TOTAL SHEETS
08	Sbd	10	4.7/R37.0		
<p>REGISTERED CIVIL ENGINEER DATE _____</p> <p>PLANS APPROVAL DATE _____</p> <p><i>THE STATE OF CALIFORNIA OR ITS OFFICERS OR AGENTS SHALL NOT BE RESPONSIBLE FOR THE ACCURACY OR COMPLETENESS OF SCANNED COPIES OF THIS PLAN SHEET.</i></p> <div style="display: flex; justify-content: space-between;"> <div style="width: 45%;"> <p>PARSONS 2201 DUPONT DRIVE SUITE 200 IRVINE, CA 92612</p> </div> <div style="width: 45%; text-align: right;"> <p>SAN BERNARDINO ASSOCIATED GOVERNMENTS 1170 W. 3RD STREET SAN BERNARDINO, CA 92410</p> </div> </div>					

NOTE:

FOR ACCURATE RIGHT OF WAY DATA, CONTACT
RIGHT OF WAY ENGINEERING AT THE DISTRICT OFFICE.



No. 	R	Δ	T	L
52	4599.98'	11°17'17"	454.60'	906.26'
53	20005.00'	4°27'03"	777.39'	1553.99'
551	3000.00'	3'13'31"	84.46'	168.88'
556	500.00'	26°35'16"	118.14'	232.02'
557	20088.00'	1°12'19"	211.31'	422.61'
561	4671.00'	3°55'00"	159.72'	319.31'
562	1900.00'	8°29'53"	141.16'	281.81'
563	150.00'	101°59'21"	185.20'	267.01'

**I-10 CORRIDOR PROJECT
ALTERNATIVE 2 - HOV**

LAYOUT

SCALE: 1"=100'

L-32

LAST REVISION	DATE PLOTTED => 12/3/2015
00-00-00	TIME PLOTTED => 9:14:08 AM

FILE: c:\work\working\wpview\wp0604750\dms532k\00C759c32.dgn
DATE: 12/4/2015
SCALE: 200.00 FT = 1".
PLOTTER: c:\work\working\wpview\wp0604750\dms11231\VIEW-110-DWG.plt
PRINTED BY: n101.pcb.cad\jacob.n101 - HP DesignJet 500 Series Plotter
STATE OF CALIFORNIA - DEPARTMENT OF TRANSPORTATION
CONSULTANT

X

BORDER LAST REVISED 7/2/2010

```

USERNAME => p004075A
DGN FILE => c:\pw_working\ptgwise\p004075a\dms55324\80C250ea32.dgn

```

RELATIVE BORDER SCALE
IS IN INCHES

0 1 2

UNIT 2232

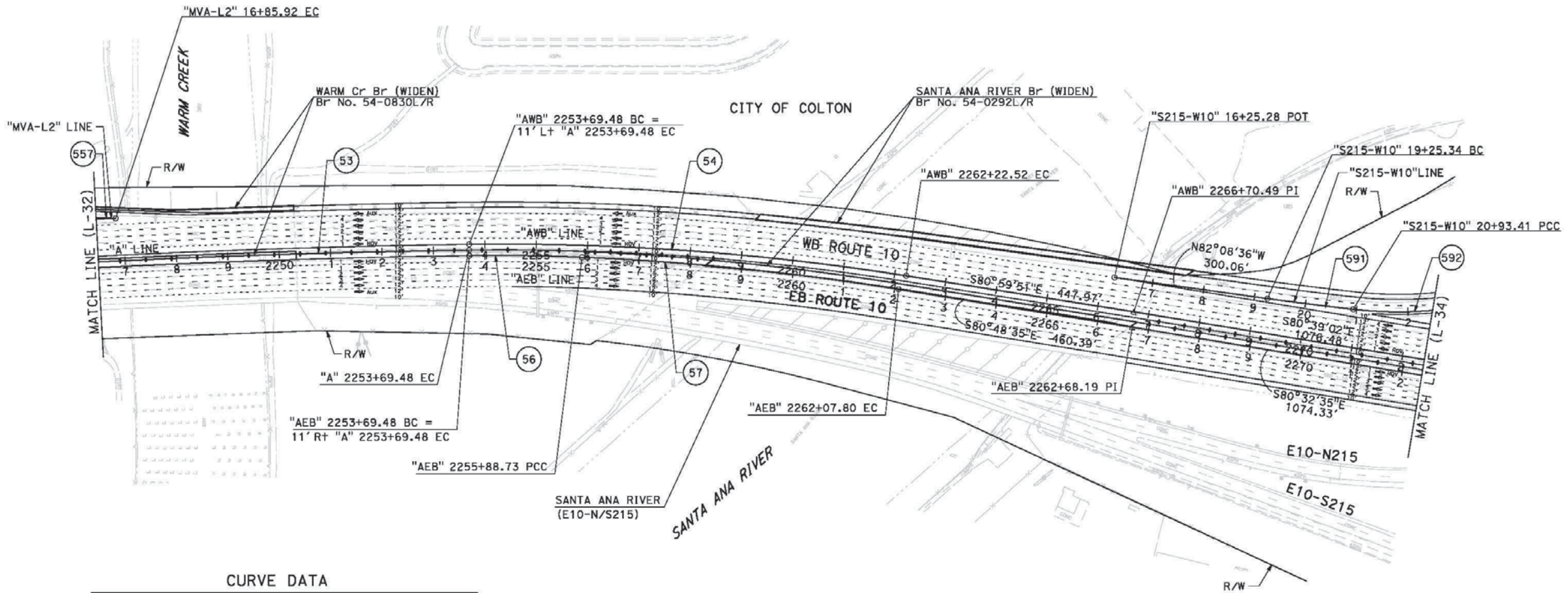
PROJECT NUMBER & PHASE

0800000040

NOTE:

FOR ACCURATE RIGHT OF WAY DATA, CONTACT
RIGHT OF WAY ENGINEERING AT THE DISTRICT OFFICE.

DIST	COUNTY	ROUTE	POST MILES TOTAL PROJECT	SHEET No.	TOTAL SHEETS
08	Sbd	10	4.7/R37.0		
REGISTERED CIVIL ENGINEER			DATE		
PLANS APPROVAL DATE			No.		
THE STATE OF CALIFORNIA OR ITS OFFICERS OR AGENTS SHALL NOT BE RESPONSIBLE FOR THE ACCURACY OR COMPLETENESS OF SCANNED COPIES OF THIS PLAN SHEET.			REGISTERED PROFESSIONAL ENGINEER No. CIVIL STATE OF CALIFORNIA		
PARSONS 2201 DUPONT DRIVE SUITE 200 IRVINE, CA 92612			SAN BERNARDINO ASSOCIATED GOVERNMENTS 1170 W. 3RD STREET SAN BERNARDINO, CA 92410		



CURVE DATA

No. #	R	Δ	T	L
53	20005.00'	4°27'03"	777.39'	1553.99'
54	4986.00'	9°48'09"	427.56'	853.04'
56	3941.00'	3°11'15"	109.65'	219.25'
57	5214.00'	6°48'10"	309.90'	619.07'
557	20088.00'	1°12'19"	211.31'	422.61'
591	6590.00'	1°27'40"	84.04'	168.06'
592	800.00'	39°07'47"	284.31'	546.35'

I-10 CORRIDOR PROJECT
ALTERNATIVE 2 - HOV

LAYOUT

SCALE: 1"=100'

L-33

BORDER LAST REVISED 7/2/2010

USERNAME => p004075A
DGN FILE => c:\pwworking\p004075a\dms55324\80C250e033.dgn

RELATIVE BORDER SCALE
15 IN INCHES

0 1 2 3

UNIT 2232

PROJECT NUMBER & PHASE

0800000040

LAST REVISION: 00-00-00
DATE PLOTTED => 12/3/2015
TIME PLOTTED => 9:14:10 AM

FOR ACCURATE RIGHT OF WAY DATA, CONTACT
RIGHT OF WAY ENGINEERING AT THE DISTRICT OFFICE.

No. #	R	Δ	T	L
55	4189.00'	14°16'59"	524.85'	1044.27'
58	4535.00'	14°17'02"	568.23'	1130.57'
576	850.00'	76°34'48"	671.05'	1136.09'
577	6800.00'	2°31'50"	150.20'	300.94'
581	3000.00'	4°07'54"	108.21'	216.33'
582	160.00'	43°16'51"	63.48'	120.86'
583	175.00'	216°25'15"	-	661.02'
592	800.00'	39°07'47"	284.31'	546.35'
593	850.00'	36°59'51"	284.39'	548.87'
594	4600.00'	2°50'28"	114.07'	228.10'
596	3000.00'	6°40'49"	175.09'	349.78'

Dist#	COUNTY	ROUTE	POST MILES TOTAL PROJECT	SHEET No.	TOTAL SHEETS
08	Sbd	10	4.7/R37.0		

REGISTERED CIVIL ENGINEER	DATE
---------------------------	------

PLANS APPROVAL DATE

*THE STATE OF CALIFORNIA OR ITS OFFICERS
OR AGENTS SHALL NOT BE RESPONSIBLE FOR
THE ACCURACY OR COMPLETENESS OF SCANNED
COPIES OF THIS PLAN SHEET.*

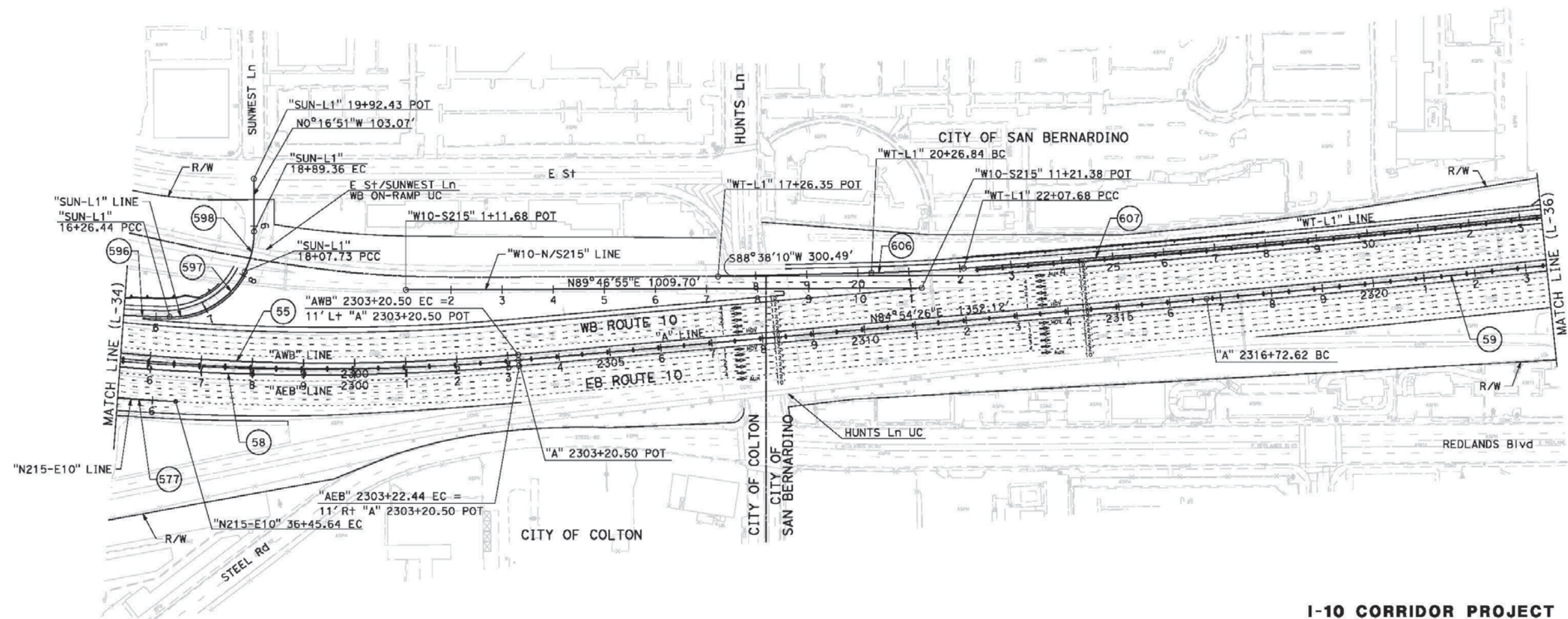
PARSONS 2201 DUPONT DRIVE SUITE 200 IRVINE, CA 92612	SAN BERNARDINO ASSOCIATED GOVERNMENTS 1170 N. 3RD STREET SAN BERNARDINO, CA 92410
---	--

**I-10 CORRIDOR PROJECT
ALTERNATIVE 2 - HOV
LAYOUT**
SCALE: 1"=100'

L-34

FOR ACCURATE RIGHT OF WAY DATA, CONTACT
RIGHT OF WAY ENGINEERING AT THE DISTRICT OFFICE.

No. ⑧	R	Δ	T	L
55	4189.00'	14°16'59"	524.85'	1044.27'
58	4535.00'	14°17'02"	568.23'	1130.51'
59	34995.00'	2°16'12"	693.29'	1386.39'
577	6800.00'	2°31'50"	150.20'	300.34'
596	3000.00'	6°40'49"	175.09'	349.78'
597	160.00'	64°55'12"	101.77'	181.29'
598	175.00'	26°43'31"	41.57'	81.63'
606	3500.00'	2°57'37"	90.44'	180.84'
607	34896.00'	2°10'36"	66.92'	1325.69'



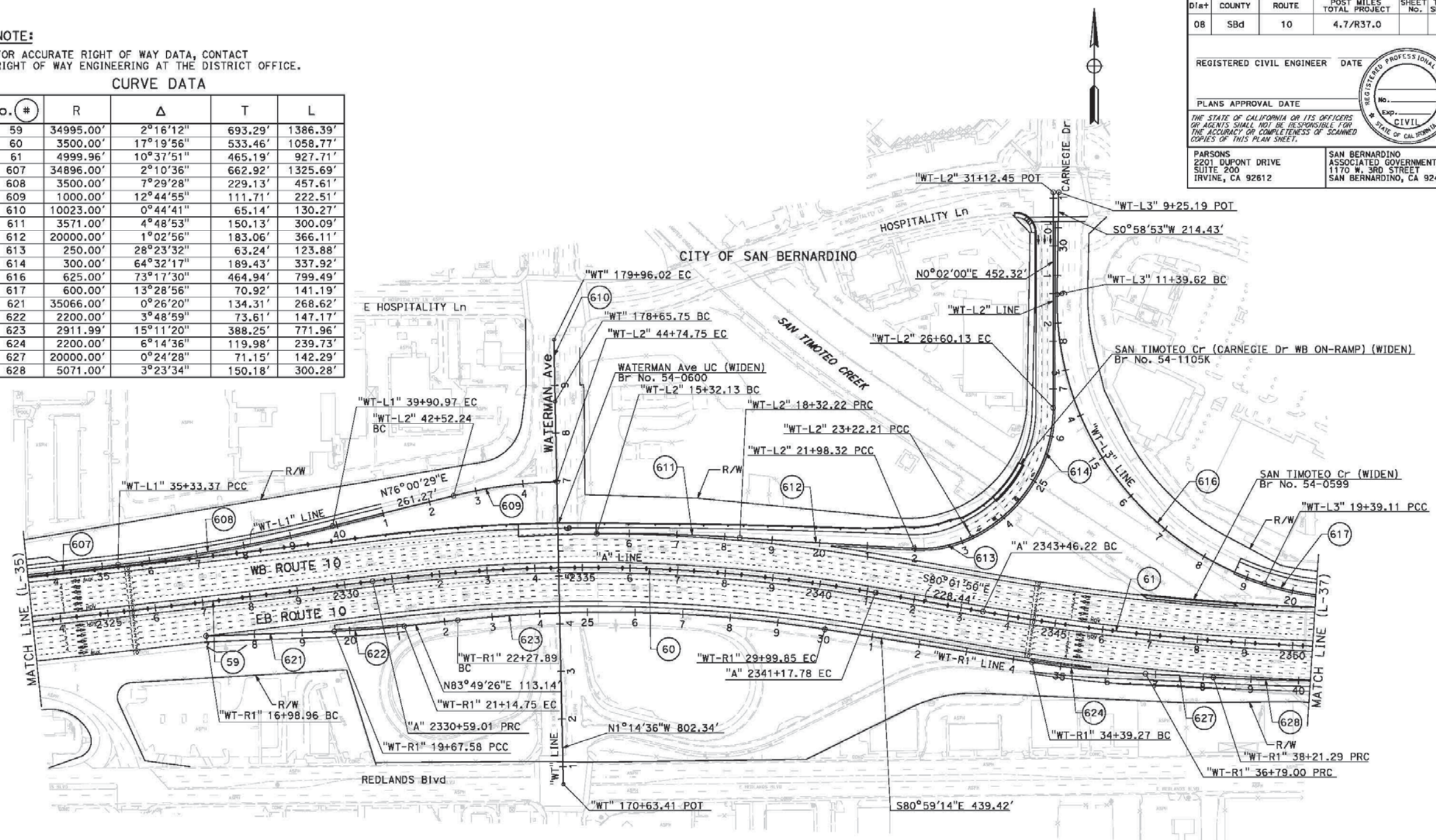
SCALE: 1"=100'

L-35

FOR ACCURATE RIGHT OF WAY DATA, CONTACT
RIGHT OF WAY ENGINEERING AT THE DISTRICT OFFICE.

CURVE DATA

No. #	R	Δ	T	L
59	34995.00'	2°16'12"	693.29'	1386.39'
60	3500.00'	17°19'56"	533.46'	1058.77'
61	4999.96'	10°37'51"	465.19'	927.71'
607	34896.00'	2°10'36"	662.92'	1325.69'
608	3500.00'	7°29'28"	229.13'	457.61'
609	1000.00'	12°44'55"	111.71'	222.51'
610	10023.00'	0°44'41"	65.14'	130.27'
611	3571.00'	4°48'53"	150.13'	300.09'
612	20000.00'	1°02'56"	183.06'	366.11'
613	250.00'	28°23'32"	63.24'	123.88'
614	300.00'	64°32'17"	189.43'	337.92'
616	625.00'	73°17'30"	464.94'	799.49'
617	600.00'	13°28'56"	70.92'	141.19'
621	35066.00'	0°26'20"	134.31'	268.62'
622	2200.00'	3°48'59"	73.61'	147.17'
623	2911.99'	15°11'20"	388.25'	771.96'
624	2200.00'	6°14'36"	119.98'	239.73'
627	20000.00'	0°24'28"	71.15'	142.29'
628	5071.00'	3°23'34"	150.18'	300.28'



LAYOUT

SCALE: 1"=100'

L-36

DATE PLOTTED => 12/22/2015	TIME PLOTTED => 9:13:02 AM
----------------------------	----------------------------

```
FILE: c:\vnc\working\vgp\pawise\vg000475o\cna11231\VIEW-110-0N-PDF.plt
DATE: 12/22/2015
SCALE: 200.00 FT 1 in.
PLOTTER: c:\vnc\working\vgp\pawise\vg000475o\cna11231\VIEW-110-0N-PDF.plt
PLOTDIR: c:\vnc\working\vgp\pawise\vg000475o\cna11231\VIEW-110-0N-PDF.plt
PLOTID: pvt11-n1100cpe1n101_pcr.com,c:\pawise_documents\11-10_HOV\CA01\STANDARDS\PEL_TB_11-10_1b1
```

BORDER LAST REVISED 7/2/2010

```

USERNAME => P004075A
DGN FILE => c:\pw_working\ptgwise\p004075a\dms55324\80C250ea36.dgn

```

RELATIVE BORDER SCALE
IS IN INCHES



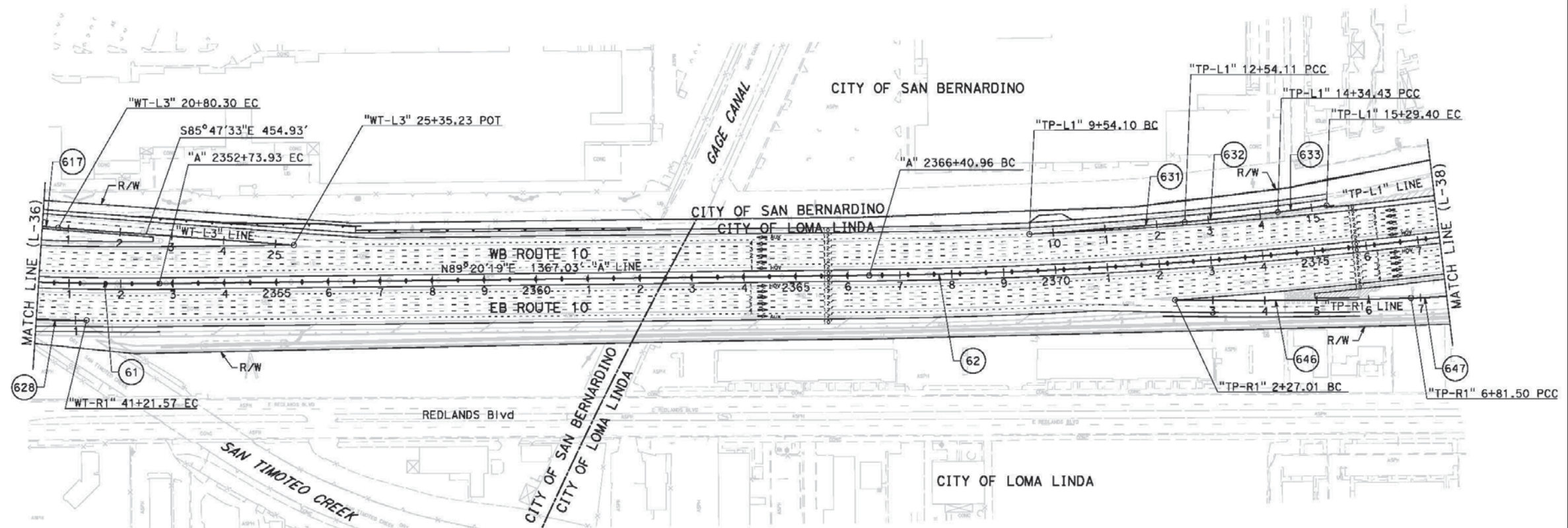
UNIT 2232

PROJECT NUMBER & PHASE

0800000040

FOR ACCURATE RIGHT OF WAY DATA, CONTACT
RIGHT OF WAY ENGINEERING AT THE DISTRICT OFFICE.

No. (#)	R	Δ	T	L
61	4999.96'	10°37'51"	465.19'	927.71'
62	9999.95'	15°08'09"	1328.58'	2641.69'
617	600.00'	13°28'56"	70.92'	141.19'
628	5071.00'	3°23'34"	150.18'	300.28'
631	9929.00'	1°43'52"	150.02'	300.01'
632	6436.74'	1°36'18"	90.16'	180.32'
633	4000.00'	1°21'37"	47.49'	94.97'
646	10071.00'	2°35'08"	227.28'	454.49'
647	2000.00'	8°04'39"	141.21'	281.96'



SCALE: 1"=100'

L-37

LAST REVISION	DATE PLOTTED => 12/3/2015
00-00-00	TIME PLOTTED => 9:14:59 AM

FILE: c:\you_working\wp\govsee\gov0401075g\cme55324\80c2256c37.dgn
DATE: 12/23/2013
TIME: 2:50:56 PM
ENTRANT: pwt1\ac01022p\m101.por.docx.com:21PPESE\Documents\9-10_MOTV

BORDER LAST REVISED 7/2/2010

```

USERNAME => p004075A
DGN FILE => c:\pw_working\ptgwise\p004075a\dms55324\80C250ea37.dgn

```

RELATIVE BORDER SCALE
IS IN INCHES



A horizontal scale bar with markings at 0, 1, and 2 inches. The bar is divided into segments by vertical tick marks. The first segment from 0 to 1 is further divided into four smaller segments by three intermediate tick marks. The second segment from 1 to 2 is also divided into four smaller segments by three intermediate tick marks. The numbers 0, 1, and 2 are placed above the corresponding tick marks.

UNIT 2232

PROJECT NUMBER & PHASE

0800000040

NOTE:

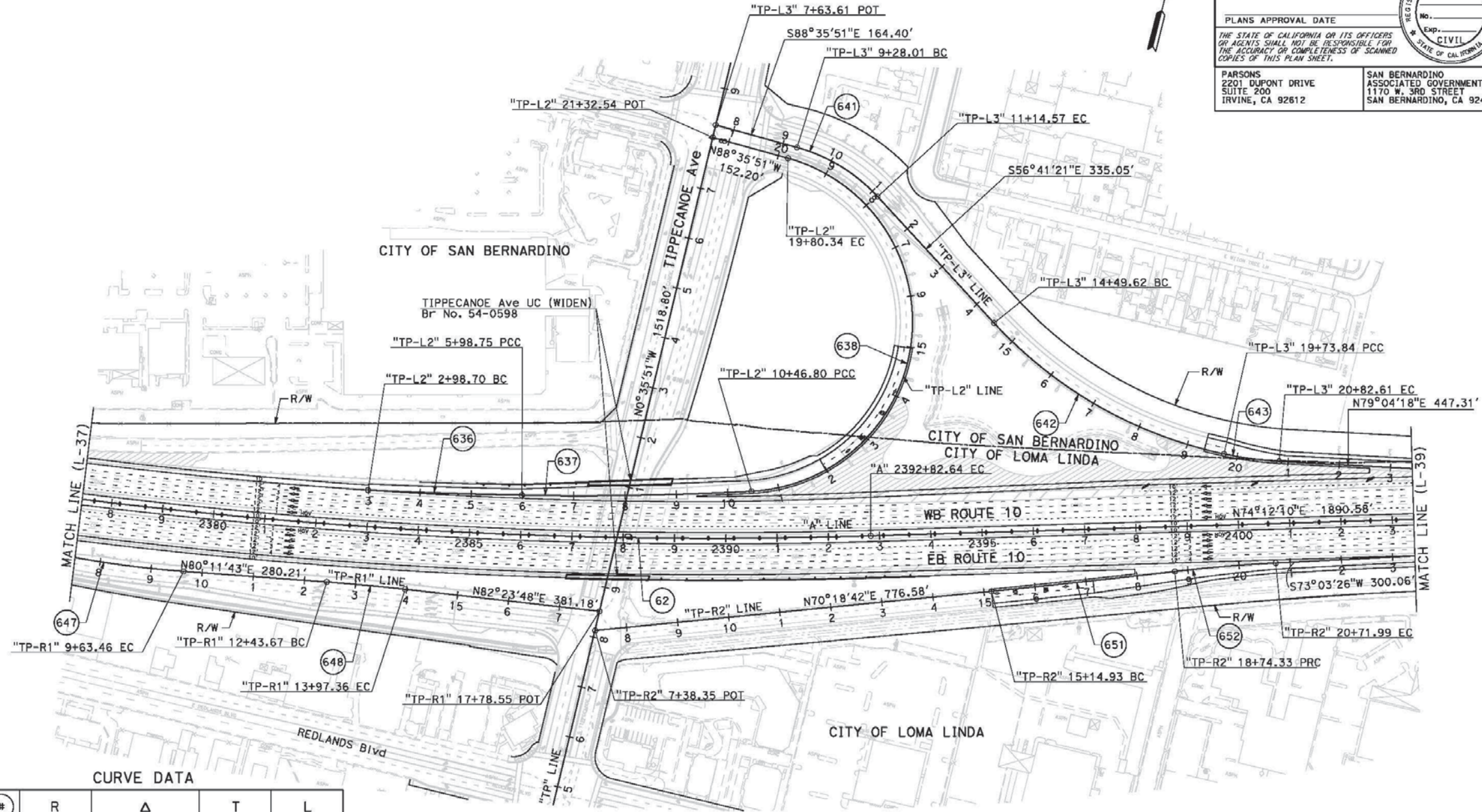
FOR ACCURATE RIGHT OF WAY DATA, CONTACT
RIGHT OF WAY ENGINEERING AT THE DISTRICT OFFICE.

DIST	COUNTY	ROUTE	POST MILES TOTAL PROJECT	SHEET No.	TOTAL SHEETS
08	Sbd	10	4.7/R37.0		

REGISTERED CIVIL ENGINEER	DATE
PLANS APPROVAL DATE	

THE STATE OF CALIFORNIA OR ITS OFFICERS
OR AGENTS SHALL NOT BE RESPONSIBLE FOR
THE ACCURACY OR COMPLETENESS OF SCANNED
COPIES OF THIS PLAN SHEET.

PARSONS 2201 DUPONT DRIVE SUITE 200 IRVINE, CA 92612	SAN BERNARDINO ASSOCIATED GOVERNMENTS 1170 W. 3RD STREET SAN BERNARDINO, CA 92410
---	--



CURVE DATA

No. (#)	R	Δ	T	L
62	9999.95'	15°08'09"	1328.58'	2641.69'
636	9929.00'	1°43'53"	150.04'	300.05'
637	6460.00'	3°58'26"	224.11'	448.05'
638	331.00'	161°35'43"	2043.11'	933.54'
641	335.00'	31°54'30"	95.77'	186.56'
642	850.00'	35°20'10"	270.75'	524.22'
643	700.00'	8°54'11"	54.49'	108.77'
647	2000.00'	8°04'39"	141.21'	281.96'
648	4000.00'	2°12'05"	76.85'	153.69'
651	20000.00'	1°01'47"	179.71'	359.41'
652	3000.00'	3°46'30"	98.87'	197.66'

I-10 CORRIDOR PROJECT
ALTERNATIVE 2 - HOV

LAYOUT

SCALE: 1"=100'

L-38

BORDER LAST REVISED 7/2/2010

USERNAME => P003372C
DGN FILE => c:\pwworking\p003372c\dms55324\80C250e038.dgn

RELATIVE BORDER SCALE
15 IN INCHES

0 1 2 3

UNIT 2232

PROJECT NUMBER & PHASE

0800000040

LAST REVISION: DATE PLOTTED => 2/19/2015
TIME PLOTTED => 10:36:35 AM

NOTE:

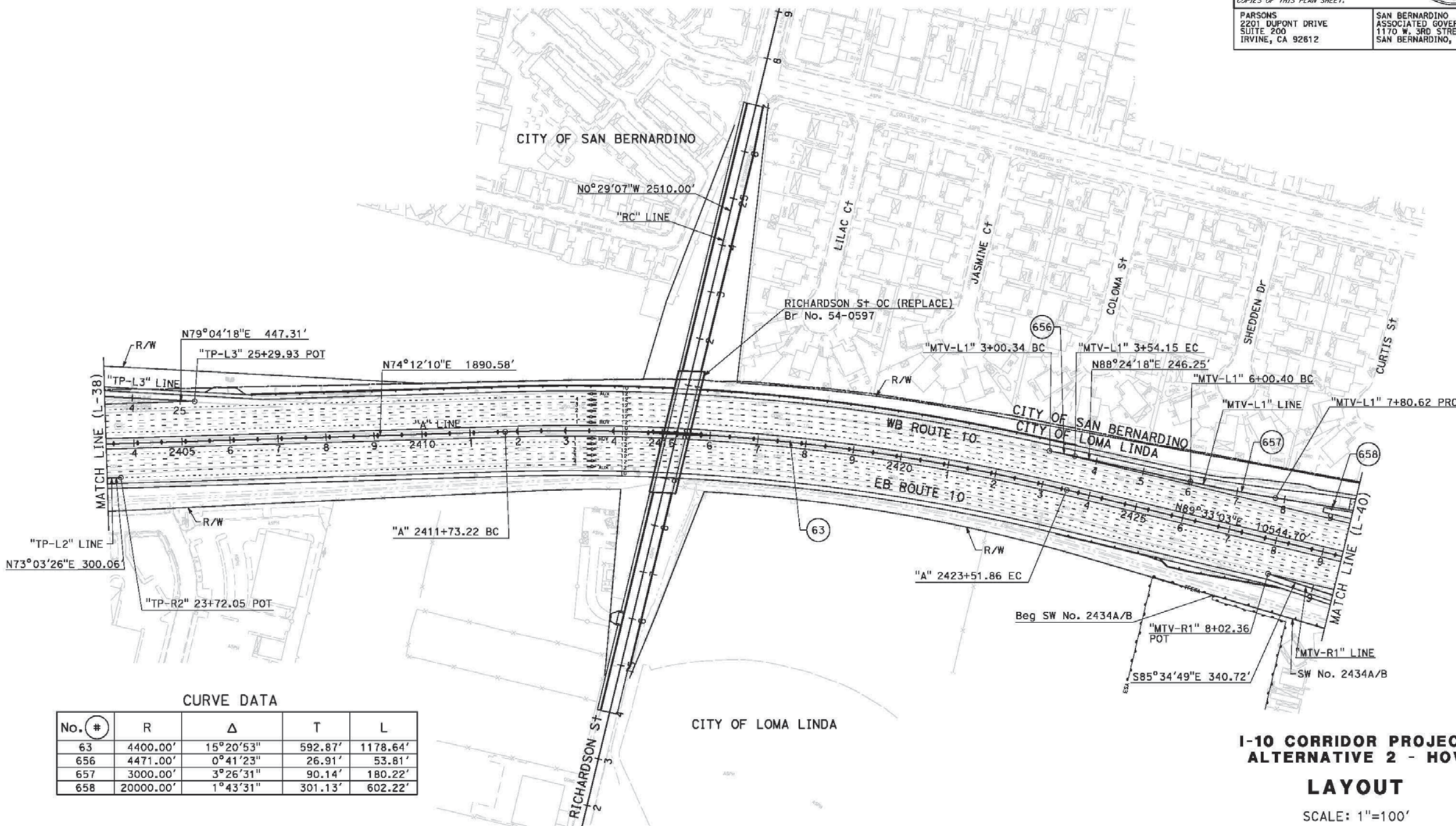
FOR ACCURATE RIGHT OF WAY DATA, CONTACT
RIGHT OF WAY ENGINEERING AT THE DISTRICT OFFICE.

DIST	COUNTY	ROUTE	POST MILES TOTAL PROJECT	SHEET No.	TOTAL SHEETS
08	Sbd	10	4.7/R37.0		

REGISTERED CIVIL ENGINEER	DATE
PLANS APPROVAL DATE	

THE STATE OF CALIFORNIA OR ITS OFFICERS
OR AGENTS SHALL NOT BE RESPONSIBLE FOR
THE ACCURACY OR COMPLETENESS OF SCANNED
COPIES OF THIS PLAN SHEET.

PARSONS 2201 DUPONT DRIVE SUITE 200 IRVINE, CA 92612	SAN BERNARDINO ASSOCIATED GOVERNMENTS 1170 W. 3RD STREET SAN BERNARDINO, CA 92410
---	--



CURVE DATA				
No. #	R	Δ	T	L
63	4400.00'	15°20'53"	592.87'	1178.64'
656	4471.00'	0°41'23"	26.91'	53.81'
657	3000.00'	3°26'31"	90.14'	180.22'
658	20000.00'	1°43'31"	301.13'	602.22'

I-10 CORRIDOR PROJECT
ALTERNATIVE 2 - HOV

LAYOUT

SCALE: 1"=100'

L-39

DATE PLOTTED => 12/3/2015
TIME PLOTTED => 9:15:22 AM

FILE: c:\pwworking\p004075a\dms55324\80C250e039.dgn	DATE: 12/2/2015	TIME: 10:10:10
PLTBY: c:\pwworking\p004075a\dms55324\80C250e039.dgn	PLTBY: c:\pwworking\p004075a\dms55324\80C250e039.dgn	PLTBY: c:\pwworking\p004075a\dms55324\80C250e039.dgn
STATE OF CALIFORNIA - DEPARTMENT OF TRANSPORTATION	CONSULTANT FUNCTIONAL SUPERVISOR	REVISOR
STATE OF CALIFORNIA - DEPARTMENT OF TRANSPORTATION	CONSULTANT FUNCTIONAL SUPERVISOR	REVISOR

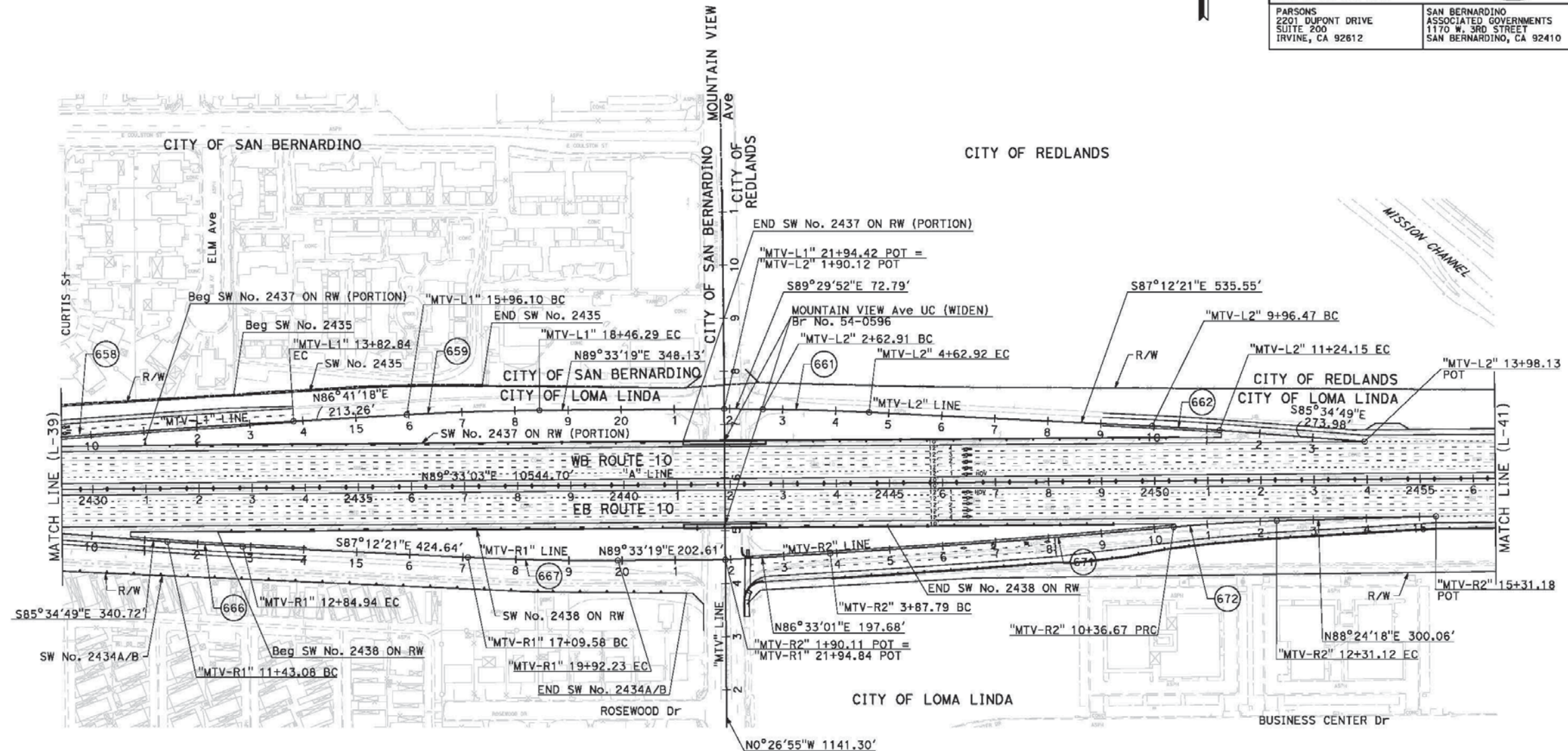
FOR ACCURATE RIGHT OF WAY DATA, CONTACT
RIGHT OF WAY ENGINEERING AT THE DISTRICT OFFICE.

Dist	COUNTY	ROUTE	POST MILES TOTAL PROJECT	SHEET No.	TOTAL SHEETS
08	Sbd	10	4.7/R37.0		

REGISTERED CIVIL ENGINEER		DATE
PLANS APPROVAL DATE		

*THE STATE OF CALIFORNIA OR ITS OFFICERS
OR AGENTS SHALL NOT BE RESPONSIBLE FOR
THE ACCURACY OR COMPLETENESS OF SCANNED
COPIES OF THIS PLAN SHEET.*

PARSONS 2201 DUPONT DRIVE SUITE 200 IRVINE, CA 92612	SAN BERNARDINO ASSOCIATED GOVERNMENTS 1170 W. 3RD STREET SAN BERNARDINO, CA 92410
---	--



No. #	R	Δ	T	L
658	20000.00'	1°43'31"	301.13'	602.22
659	5000.00'	2°52'01"	125.12'	250.19
661	5000.00'	2°17'31"	100.02'	200.01
662	4500.00'	1°37'32"	63.84'	127.67
666	5000.00'	1°37'32"	70.93'	141.86
667	5000.00'	3°14'20"	141.36'	282.65
671	20000.00'	1°51'32"	324.47'	648.88
672	3000.00'	3°42'49"	97.26'	194.45

**I-10 CORRIDOR PROJECT
ALTERNATIVE 2 - HOV**

LAYOUT

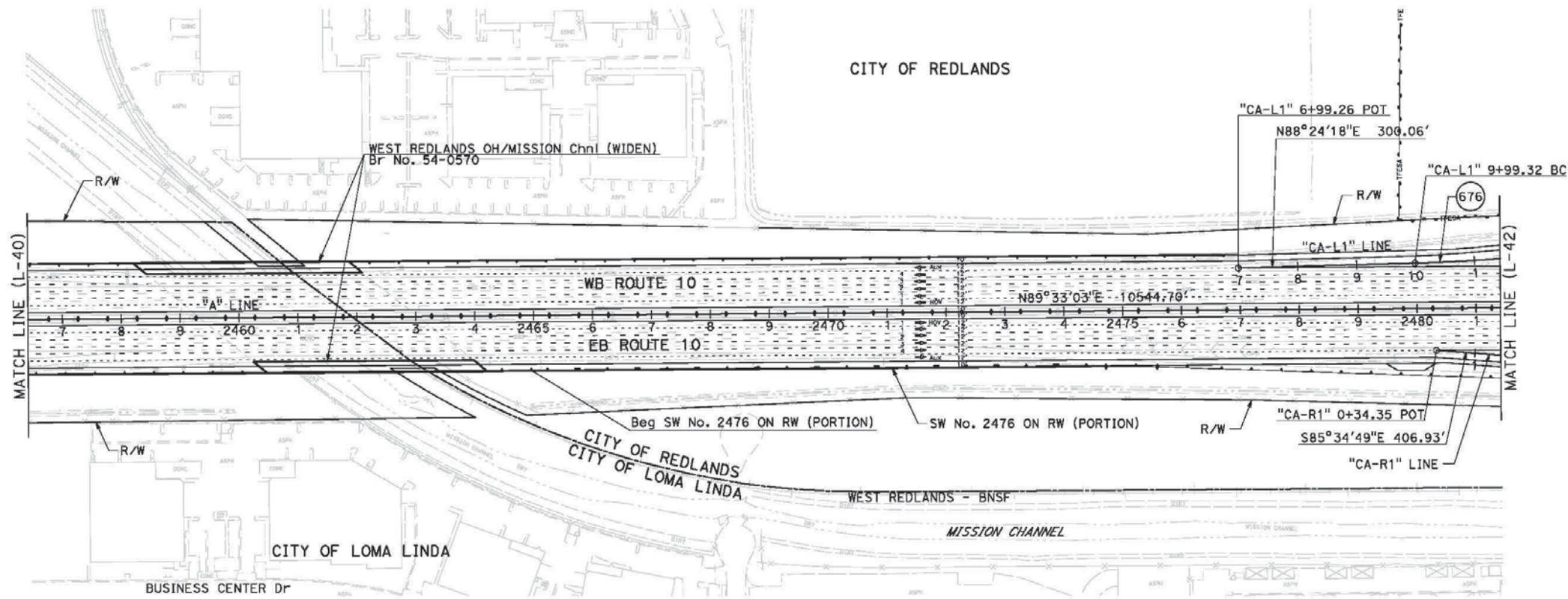
SCALE: 1"=100'

L-40

NOTE:

FOR ACCURATE RIGHT OF WAY DATA, CONTACT
RIGHT OF WAY ENGINEERING AT THE DISTRICT OFFICE.

DIST	COUNTY	ROUTE	POST MILES TOTAL PROJECT	SHEET NO.	TOTAL SHEETS
08	Sbd	10	4.7/R37.0		
REGISTERED CIVIL ENGINEER			DATE		
PLANS APPROVAL DATE			No.		
THE STATE OF CALIFORNIA OR ITS OFFICERS OR AGENTS SHALL NOT BE RESPONSIBLE FOR THE ACCURACY OR COMPLETENESS OF SCANNED COPIES OF THIS PLAN SHEET.			CIVIL STATE OF CALIFORNIA		
PARSONS 2201 DUPONT DRIVE SUITE 200 IRVINE, CA 92612			SAN BERNARDINO ASSOCIATED GOVERNMENTS 1170 W. 3RD STREET SAN BERNARDINO, CA 92410		



CURVE DATA

No. #	R	Δ	T	L
676	3000.00'	3°14'09"	84.74'	169.43'

I-10 CORRIDOR PROJECT
ALTERNATIVE 2 - HOV

LAYOUT

SCALE: 1"=100'

L-41

LAST REVISION: DATE PLOTTED => 12/2/2015 TIME PLOTTED => 9:15:41 AM

FILE: c:\pwworking\p004075a\dms55324\80C250e041.dgn
DATE: 12/2/2015
PLTBY: c:\pwworking\p004075a\dms55324\80C250e041.dgn
PLOTBY: c:\pwworking\p004075a\dms55324\80C250e041.dgn
PENULT: c:\pwworking\p004075a\dms55324\80C250e041.dgn
STATE OF CALIFORNIA - DEPARTMENT OF TRANSPORTATION



BORDER LAST REVISED 7/2/2010

USERNAME => p004075a
DGN FILE => c:\pwworking\p004075a\dms55324\80C250e041.dgn

RELATIVE BORDER SCALE
15 IN INCHES

UNIT 2232

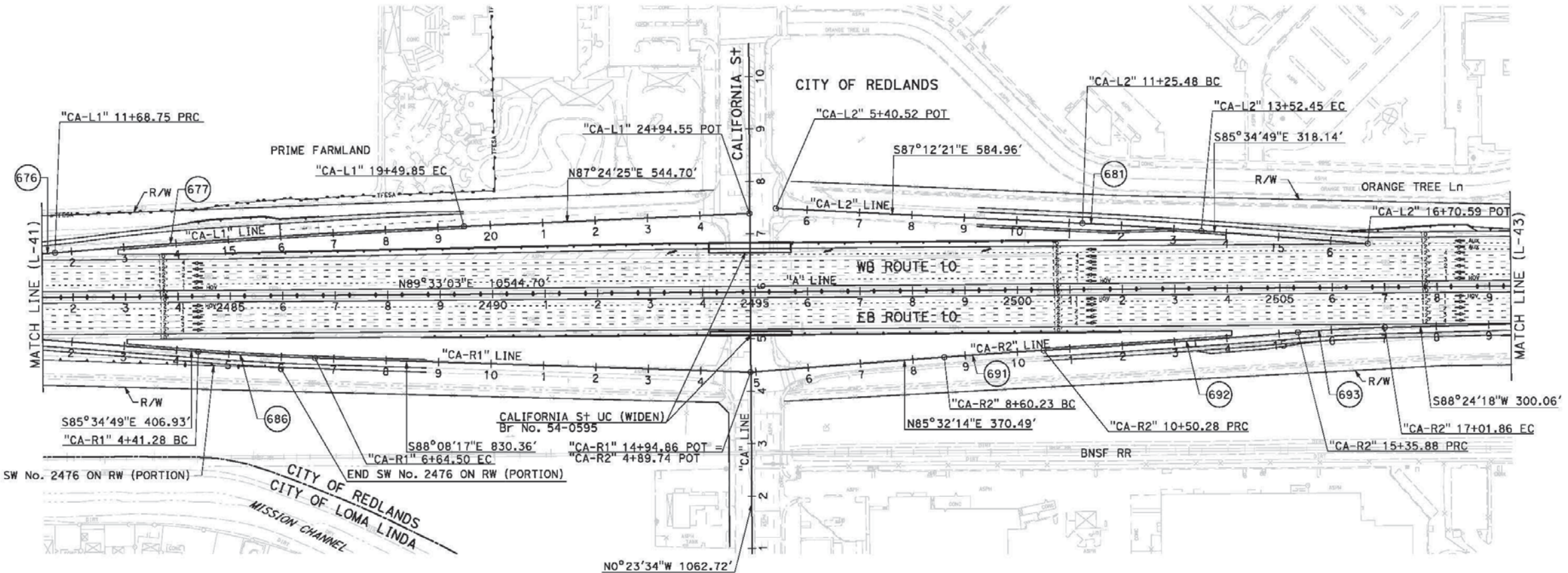
PROJECT NUMBER & PHASE

0800000040

NOTE:

FOR ACCURATE RIGHT OF WAY DATA, CONTACT
RIGHT OF WAY ENGINEERING AT THE DISTRICT OFFICE.

DIST	COUNTY	ROUTE	POST MILES TOTAL PROJECT	SHEET No.	TOTAL SHEETS
08	Sbd	10	4.7/R37.0		
REGISTERED CIVIL ENGINEER			DATE		
PLANS APPROVAL DATE			No.		
THE STATE OF CALIFORNIA OR ITS OFFICERS OR AGENTS SHALL NOT BE RESPONSIBLE FOR THE ACCURACY OR COMPLETENESS OF SCANNED COPIES OF THIS PLAN SHEET.			CIVIL		
PARSONS 2201 DUPONT DRIVE SUITE 200 IRVINE, CA 92612			SAN BERNARDINO ASSOCIATED GOVERNMENTS 1170 W. 3RD STREET SAN BERNARDINO, CA 92410		



CURVE DATA

No. (#)	R	Δ	T	L
676	3000.00'	3°14'09"	84.74'	169.43'
677	20000.00'	2°14'16"	390.60'	781.10'
681	8000.00'	1°37'32"	113.49'	226.97'
686	5000.00'	2°33'28"	111.63'	223.22'
691	10000.00'	1°05'20"	95.03'	190.05'
692	20000.00'	1°23'28"	242.81'	485.59'
693	3000.00'	3°10'12"	83.01'	165.98'

I-10 CORRIDOR PROJECT
ALTERNATIVE 2 - HOV

LAYOUT

SCALE: 1"=100'

L-42

DATE PLOTTED 12/2/2015
TIME PLOTTED 9:51:50 AM

FILE: c:\pwworking\p004075a\dms55324\80C250ea42.dgn
DATE: 12/2/2015
PLOTTER: HP DesignJet T1100
PLOTTER: HP DesignJet T1100

BORDER LAST REVISED 7/2/2010

USERNAME => p004075a
DGN FILE => c:\pwworking\p004075a\dms55324\80C250ea42.dgn

RELATIVE BORDER SCALE
15 IN INCHES

UNIT 2232

PROJECT NUMBER & PHASE

0800000040

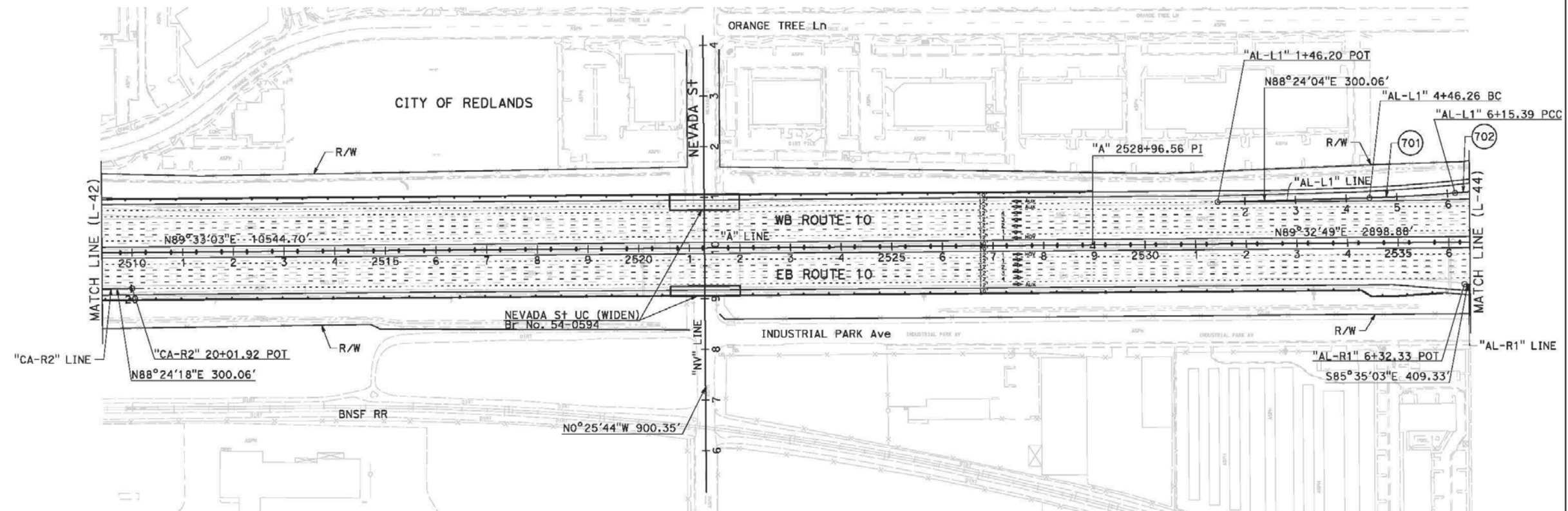
FOR ACCURATE RIGHT OF WAY DATA, CONTACT
RIGHT OF WAY ENGINEERING AT THE DISTRICT OFFICE.

Dist	COUNTY	ROUTE	POST MILES TOTAL PROJECT	SHEET No.	TOTAL SHEETS
08	Sbd	10	4.7/R37.0		

REGISTERED CIVIL ENGINEER		DATE
PLANS APPROVAL DATE		

*THE STATE OF CALIFORNIA OR ITS OFFICERS
OR AGENTS SHALL NOT BE RESPONSIBLE FOR
THE ACCURACY OR COMPLETENESS OF SCANNED
COPIES OF THIS PLAN SHEET.*

PARSONS 2201 DUPONT DRIVE SUITE 200 IRVINE, CA 92612	SAN BERNARDINO ASSOCIATED GOVERNMENTS 1170 W. 3RD STREET SAN BERNARDINO, CA 92410
---	--



No. #	R	Δ	T	L
701	3000.00'	3°13'48"	84.59'	169.13'
702	5300.00'	3°45'27"	173.85'	347.57'

**I-10 CORRIDOR PROJECT
ALTERNATIVE 2 - HOV**

LAYOUT

SCALE: 1"=100'

L-43

DATE PLOTTED => 12/3/2015	TIME PLOTTED => 9:15:58 AM
00-00-00	

FILE: c:\vow-working\vdg\wlee\6004075o\cme5324_80C259ec43.dgn
ATE: 12/3/2015
SCALE: 200.00 FT In.
ENTRYS: c:\vow-working\vdg\wlee\6004075o\dms1231\VIEW-110-DIN-PDF.plt
LIBRARY: c:\vow-working\vdg\wlee\6004075o\ltp\personas\PTGPWISE Documents\1-10_HOV-VCAO STANDARDS\VEPL_TBL_1-10.tbl

✖

BORDER LAST REVISED 7/2/2010

```

USERNAME => p004075A
DGN FILE => c:\pw_working\ptgwise\p004075a\dms55324\80C250ea43.dgn

```

RELATIVE BORDER SCALE
IS IN INCHES

A horizontal scale bar with markings at 0, 1, and 2 inches. The bar is divided into segments by vertical tick marks. The numbers 0, 1, and 2 are placed above the bar at their respective positions.

UNIT 2232

PROJECT NUMBER & PHASE

0800000040

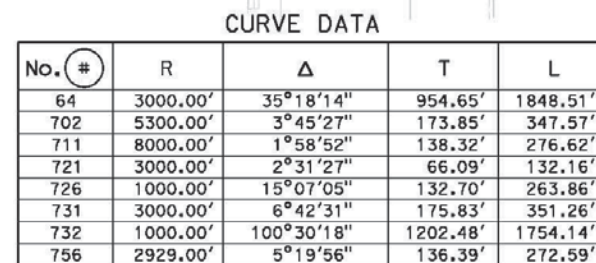
FOR ACCURATE RIGHT OF WAY DATA, CONTACT
RIGHT OF WAY ENGINEERING AT THE DISTRICT OFFICE.

Dist	COUNTY	ROUTE	POST MILES TOTAL PROJECT	SHEET No.	TOTAL SHEETS
08	Sbd	10	4.7/R37.0		

REGISTERED CIVIL ENGINEER		DATE
PLANS APPROVAL DATE		

*THE STATE OF CALIFORNIA OR ITS OFFICERS
OR AGENTS SHALL NOT BE RESPONSIBLE FOR
THE ACCURACY OR COMPLETENESS OF SCANNED
COPIES OF THIS PLAN SHEET.*

PARSONS 2201 DUPONT DRIVE SUITE 200 IRVINE, CA 92612	SAN BERNARDINO ASSOCIATED GOVERNMENTS 1170 W. 3RD STREET SAN BERNARDINO, CA 92410
---	--



**I-10 CORRIDOR PROJECT
ALTERNATIVE 2 - HOV**

LAYOUT

SCALE: 1"=100'

L-44

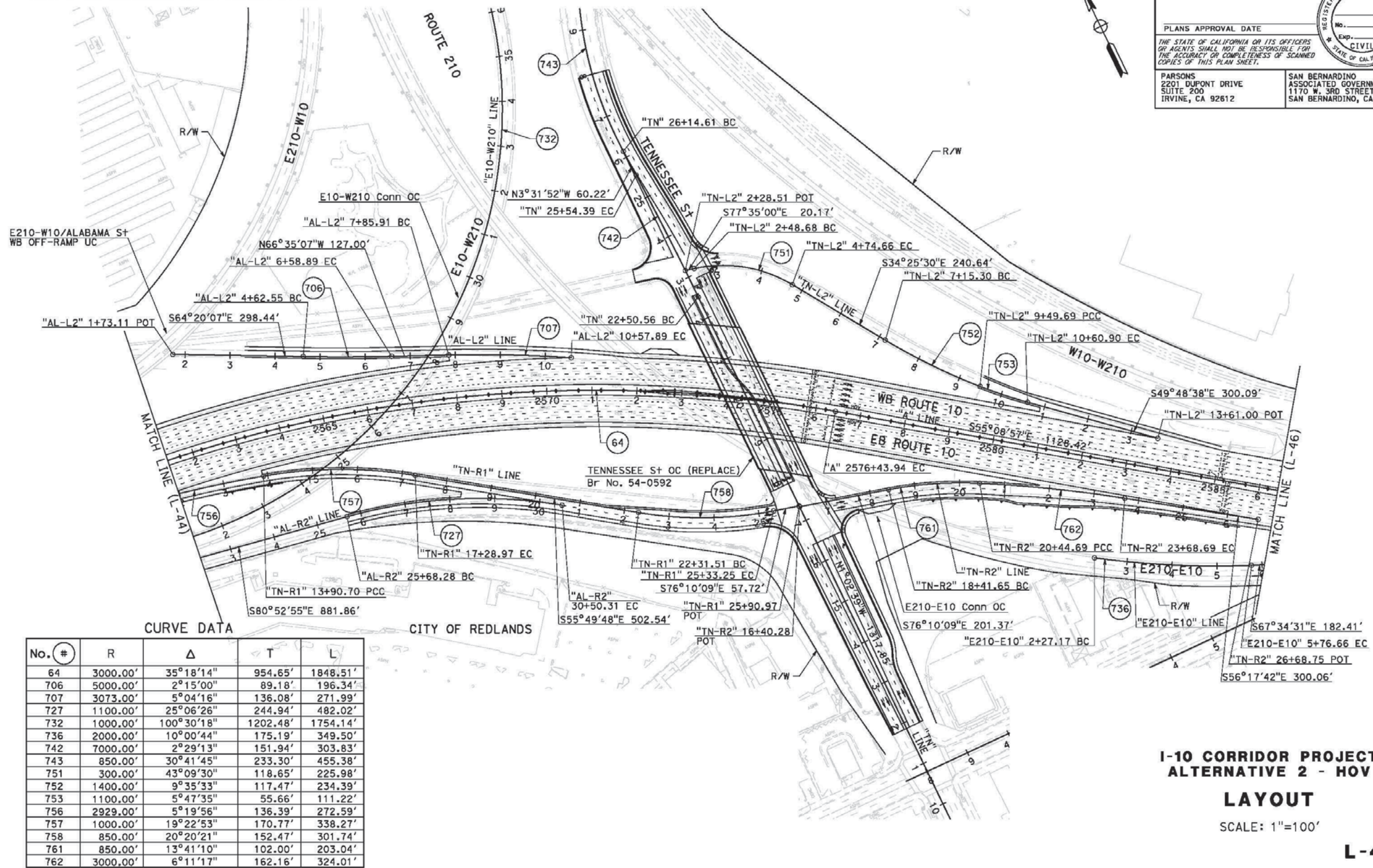
FOR ACCURATE RIGHT OF WAY DATA, CONTACT
RIGHT OF WAY ENGINEERING AT THE DISTRICT OFFICE.

Dist	COUNTY	ROUTE	POST MILES TOTAL PROJECT	SHEET No.	TOTAL SHEETS
08	Sbd	10	4.7/R37.0		

REGISTERED CIVIL ENGINEER	DATE
PLANS APPROVAL DATE	

THE STATE OF CALIFORNIA OR ITS OFFICERS
OR AGENTS SHALL NOT BE RESPONSIBLE FOR
THE ACCURACY OR COMPLETENESS OF SCANNED
COPIES OF THIS PLAN SHEET.

PARSONS 2201 DUPONT DRIVE SUITE 200 IRVINE, CA 92612	SAN BERNARDINO ASSOCIATED GOVERNMENTS 1170 W. 3RD STREET SAN BERNARDINO, CA 92410
---	--

**I-10 CORRIDOR PROJECT
ALTERNATIVE 2 - HOV**

LAYOUT

SCALE: 1"=100'

L-45

DATE PLOTTED => 1/13/2016
TIME PLOTTED => 2:36:24 PM

BORDER LAST REVISED 7/2/2010

```

USERNAME => P004075A
DGN FILE => c:\pw_working\ptgwise\p004075a\dms55324\80C250ea45.dgn

```

RELATIVE BORDER SCALE
IS IN INCHES

A horizontal scale bar with markings at 0, 1, and 2 inches. The bar is divided into segments by vertical tick marks. The first segment from 0 to 1 is further divided into four smaller segments by three intermediate tick marks. The second segment from 1 to 2 is also divided into four smaller segments by three intermediate tick marks. The numbers 0, 1, and 2 are placed above the corresponding tick marks.

UNIT 2232

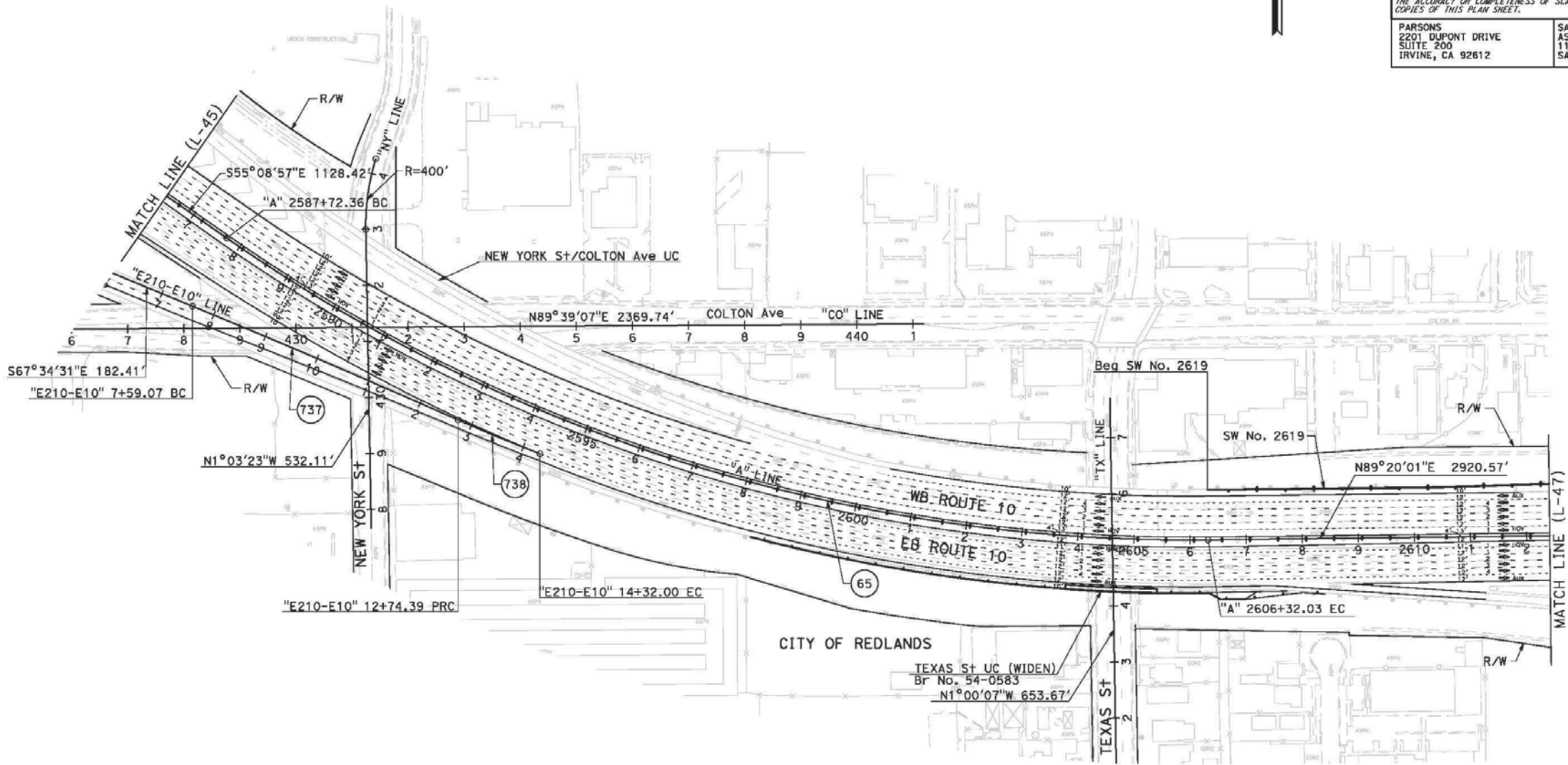
PROJECT NUMBER & PHASE

0800000040

NOTE:

FOR ACCURATE RIGHT OF WAY DATA, CONTACT
RIGHT OF WAY ENGINEERING AT THE DISTRICT OFFICE.

DIST	COUNTY	ROUTE	POST MILES TOTAL PROJECT	SHEET No.	TOTAL SHEETS
08	Sbd	10	4.7/R37.0		
REGISTERED CIVIL ENGINEER			DATE		
PLANS APPROVAL DATE					
THE STATE OF CALIFORNIA OR ITS OFFICERS OR AGENTS SHALL NOT BE RESPONSIBLE FOR THE ACCURACY OR COMPLETENESS OF SCANNED COPIES OF THIS PLAN SHEET.					
PARSONS 2201 DUPONT DRIVE SUITE 200 IRVINE, CA 92612			SAN BERNARDINO ASSOCIATED GOVERNMENTS 1170 W. 3RD STREET SAN BERNARDINO, CA 92410		



CURVE DATA

No. #	R	Δ	T	L
65	3000.00'	35°31'01"	960.80'	1859.67'
737	20000.00'	1°28'35"	257.67'	515.31'
738	3072.00'	2°56'23"	78.82'	157.61'

I-10 CORRIDOR PROJECT
ALTERNATIVE 2 - HOV

LAYOUT

SCALE: 1"=100'

L-46

FILE: c:\pwworking\p004075a\dms55324\80C250ea46.dgn
DATE: 12/2/2010
PLT: c:\pwworking\p004075a\dms55324\80C250ea46.dgn
PLOT: c:\pwworking\p004075a\dms55324\80C250ea46.dgn

STATE OF CALIFORNIA - DEPARTMENT OF TRANSPORTATION

CONSULTANT FUNCTIONAL SUPERVISOR

CHECKED BY

DESIGNED BY

REVISOR

DATE

REVISION

DATE

REVISION

DATE

REVISION

DATE

REVISION

DATE

REVISION

DATE

REVISION

DATE

USERNAME => p004075a
DGN FILE => c:\pwworking\p004075a\dms55324\80C250ea46.dgn

RELATIVE BORDER SCALE
15 IN INCHES

UNIT 2232

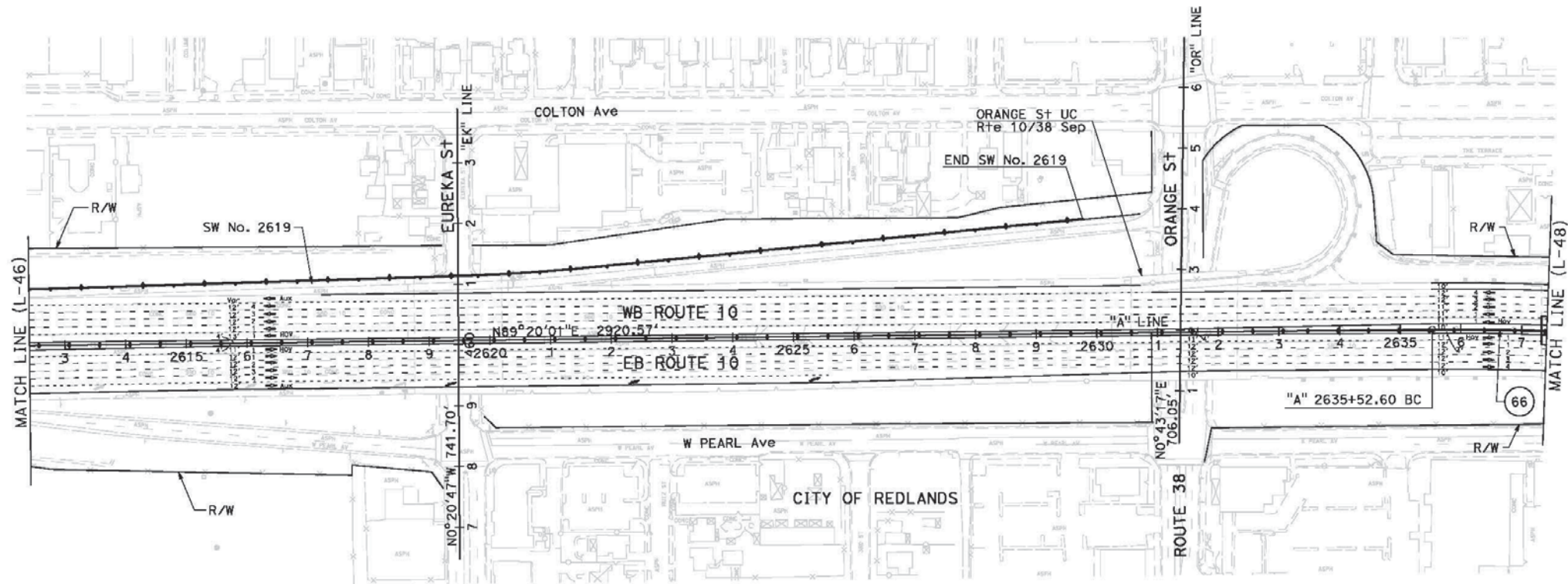
PROJECT NUMBER & PHASE

0800000040

LAST REVISION: 00-00-00
DATE PLOTTED => 12/2/2010
TIME PLOTTED => 9:16:24 AM

NOTE:
FOR ACCURATE RIGHT OF WAY DATA, CONTACT
RIGHT OF WAY ENGINEERING AT THE DISTRICT OFFICE.

DIST	COUNTY	ROUTE	POST MILES TOTAL PROJECT	SHEET NO.	TOTAL SHEETS
08	SBd	10	4.7/R37.0		
REGISTERED CIVIL ENGINEER		DATE			
PLANS APPROVAL DATE					
THE STATE OF CALIFORNIA OR ITS OFFICERS OR AGENTS SHALL NOT BE RESPONSIBLE FOR THE ACCURACY OR COMPLETENESS OF SCANNED COPIES OF THIS PLAN SHEET.					
PARSONS 2201 DUPONT DRIVE SUITE 200 IRVINE, CA 92612			SAN BERNARDINO ASSOCIATED GOVERNMENTS 1170 W. 3RD STREET SAN BERNARDINO, CA 92410		



CURVE DATA

No. #	R	Δ	T	L
66	3999.72'	30°58'08"	1108.05'	2161.88'

I-10 CORRIDOR PROJECT
ALTERNATIVE 2 - HOV

LAYOUT

SCALE: 1"=100'

L-47

BORDER LAST REVISED 7/2/2010

USERNAME => p004075A
DGN FILE => c:\pw_working\p004075a\dms55324\80C250ea47.dgn

RELATIVE BORDER SCALE
1/8" IN INCHES

UNIT 2232

PROJECT NUMBER & PHASE

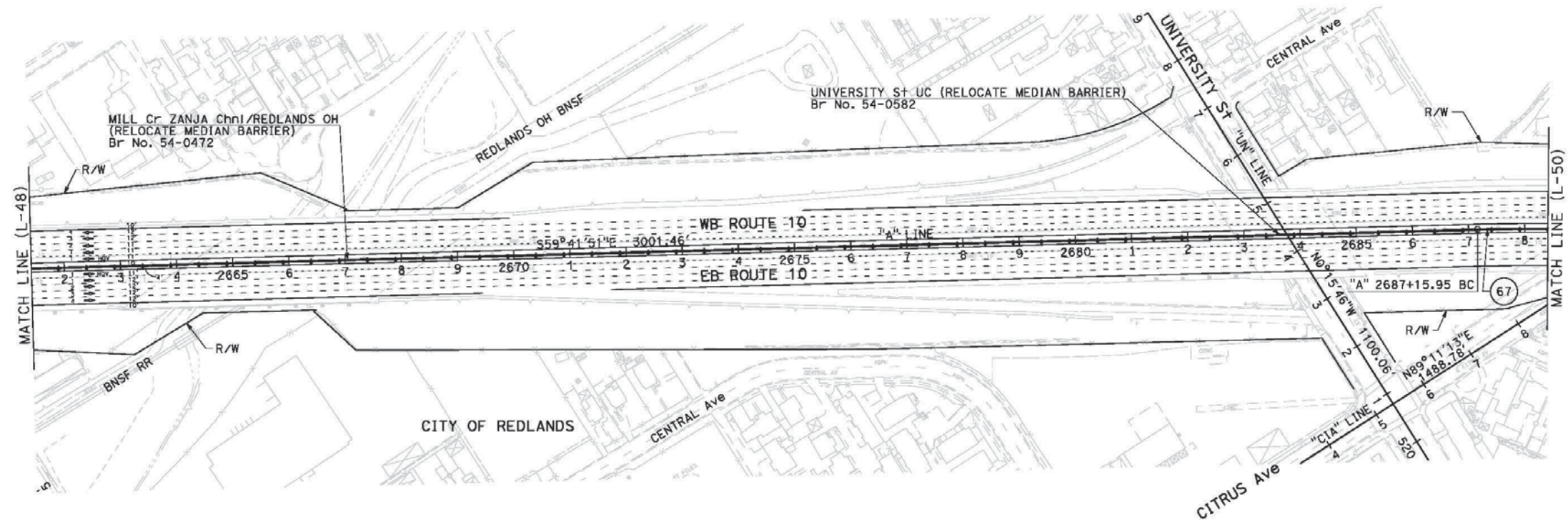
0800000040

LAST REVISION
00-00-00
DATE PLOTTED => 12/3/2015
TIME PLOTTED => 9:16:33 AM

DIST	COUNTY	ROUTE	POST MILES TOTAL PROJECT	SHEET No.	TOTAL SHEETS
08	Sbd	10	4.7/R37.0		
<p>REGISTERED CIVIL ENGINEER DATE _____</p> <p>PLANS APPROVAL DATE _____</p> <p><i>THE STATE OF CALIFORNIA OR ITS OFFICERS OR AGENTS SHALL NOT BE RESPONSIBLE FOR THE ACCURACY OR COMPLETENESS OF SCANNED COPIES OF THIS PLAN SHEET.</i></p> <div style="display: flex; justify-content: space-between;"> <div style="width: 45%;"> <p>PARSONS 2201 DUPONT DRIVE SUITE 200 IRVINE, CA 92612</p> </div> <div style="width: 45%; text-align: right;"> <p>SAN BERNARDINO ASSOCIATED GOVERNMENTS 1170 W. 3RD STREET SAN BERNARDINO, CA 92410</p> </div> </div>					

NOTE:

FOR ACCURATE RIGHT OF WAY DATA, CONTACT
RIGHT OF WAY ENGINEERING AT THE DISTRICT OFFICE.



CURVE DATA				
No. #	R	Δ	T	L
67	3599.75'	25°48'09"	824.54'	1621.11'

**I-10 CORRIDOR PROJECT
ALTERNATIVE 2 - HOV**

LAYOUT

SCALE: 1"=100'

L-49

DATE PLOTTED => 12/3/2015	TIME PLOTTED => 9:16:50 AM
---------------------------	----------------------------

FILE: c:\work\working\wp040750\cin55324_40C250c46.dgn
DATE: 12/3/2015
SCALE: 200.00 FT = 1" (1"=30')
C:\work\working\wp040750\cin55324_40C250c46.dgn
PENTON: p-w-v-10110226-1101_pcr.nona.com:c:\pwr\SE_Vocuments\15-10_40C250c46.dgn

BORDER LAST REVISED 7/2/2010

```

USERNAME => p004075A
DGN FILE => c:\pw_working\ptgwise\p004075a\dms55324\80C250ea49.dgn

```

RELATIVE BORDER SCALE
IS IN INCHES


0 1 2

UNIT 2232

PROJECT NUMBER & PHASE

0800000040

Dist#	COUNTY	ROUTE	POST MILES TOTAL PROJECT	SHEET No.	TOTAL SHEETS
08	Sbd	10	4.7/R37.0		

REGISTERED CIVIL ENGINEER	DATE
	
PLANS APPROVAL DATE	

*THE STATE OF CALIFORNIA OR ITS OFFICERS
OR AGENTS SHALL NOT BE RESPONSIBLE FOR
THE ACCURACY OR COMPLETENESS OF SCANNED
COPIES OF THIS PLAN SHEET.*

PARSONS 2201 DUPONT DRIVE SUITE 200 IRVINE, CA 92612	SAN BERNARDINO ASSOCIATED GOVERNMENTS 1170 W. 3RD STREET SAN BERNARDINO, CA 92410
---	--

L-50

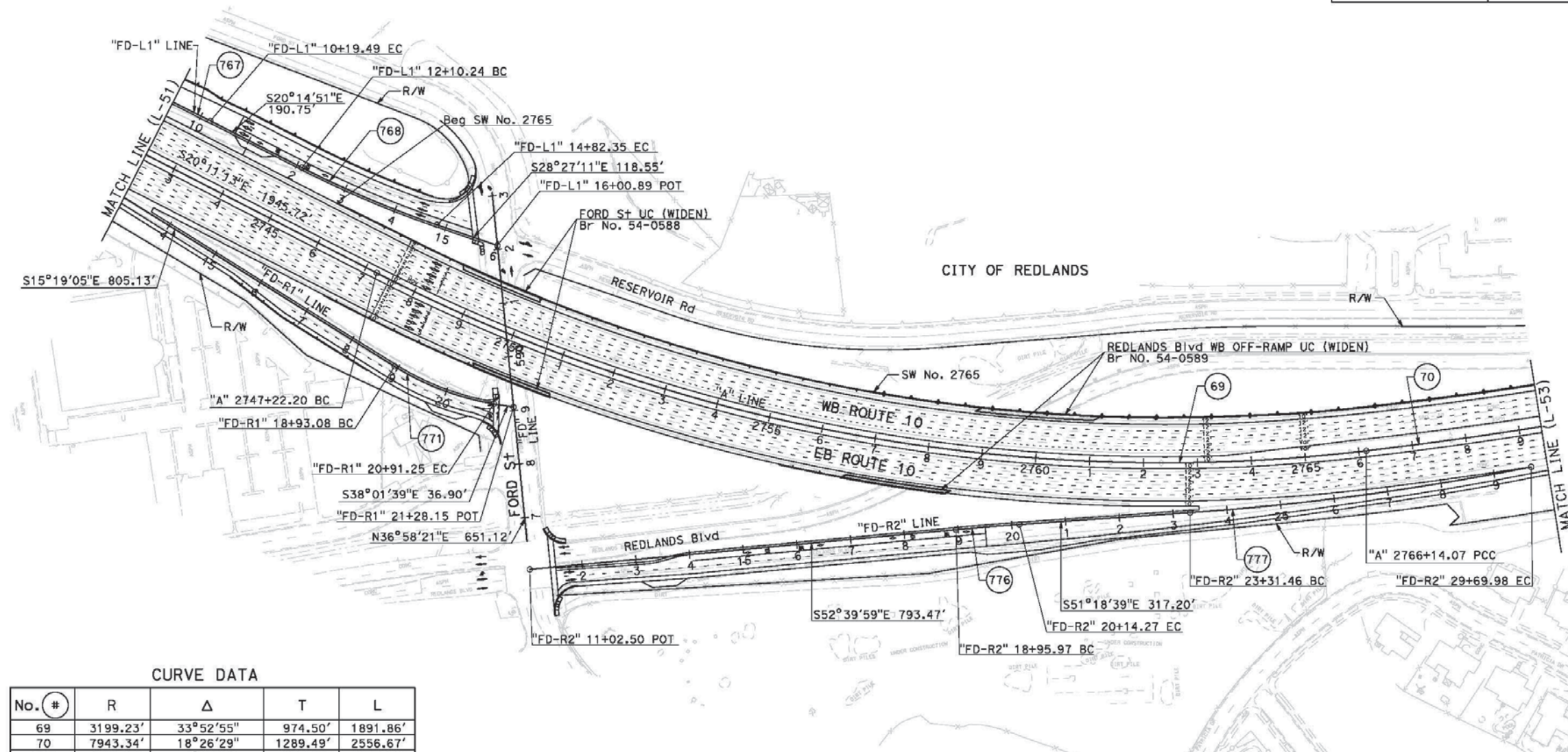
FOR ACCURATE RIGHT OF WAY DATA, CONTACT
RIGHT OF WAY ENGINEERING AT THE DISTRICT OFFICE.

Dist	COUNTY	ROUTE	POST MILES TOTAL PROJECT	SHEET No.	TOTAL SHEETS
08	Sbd	10	4.7/R37.0		

REGISTERED CIVIL ENGINEER		DATE
PLANS APPROVAL DATE		

THE STATE OF CALIFORNIA OR ITS OFFICERS
OR AGENTS SHALL NOT BE RESPONSIBLE FOR
THE ACCURACY OR COMPLETENESS OF SCANNED
COPIES OF THIS PLAN SHEET.

PARSONS 2201 DUPONT DRIVE SUITE 200 IRVINE, CA 92612	SAN BERNARDINO ASSOCIATED GOVERNMENTS 1170 W. 3RD STREET SAN BERNARDINO, CA 92410
---	--



No. #	R	Δ	T	L
69	3199.23'	33°52'55"	974.50'	1891.86'
70	7943.34'	18°26'29"	1289.49'	2556.67'
767	4500.00'	4°16'34"	168.00'	335.85'
768	1900.00'	8°12'20"	136.28'	272.10'
771	500.00'	11°27'33"	100.41'	198.18'
776	5000.00'	1°21'20"	59.15'	118.29'
777	5000.00'	7°19'01"	319.70'	638.52'

**I-10 CORRIDOR PROJECT
ALTERNATIVE 2 - HOV**

LAYOUT

SCALE: 1"=100'

L-52

DATE PLOTTED => 12/3/2015	TIME PLOTTED => 9:17:21 AM
00-00-00	

FILE: c:\nw_king\king\pawles\pawles\p06040750.c\me533291.60c250ec52.dgn
DATE: 12/27/2015
CALLE: 200.000 P 1
CALLE: 200.000 P 1
ENTRUB: pwt\avi\060206\m01.por\sonoma\STATE\STATE\Documents\15-10_40V.C

BORDER LAST REVISED 7/2/2010

```

USERNAME => p004075A
DGN FILE => c:\pw_working\ptgwise\p004075a\dms55324\80C250ea52.dgn

```

RELATIVE BORDER SCALE
IS IN INCHES



UNIT 2232

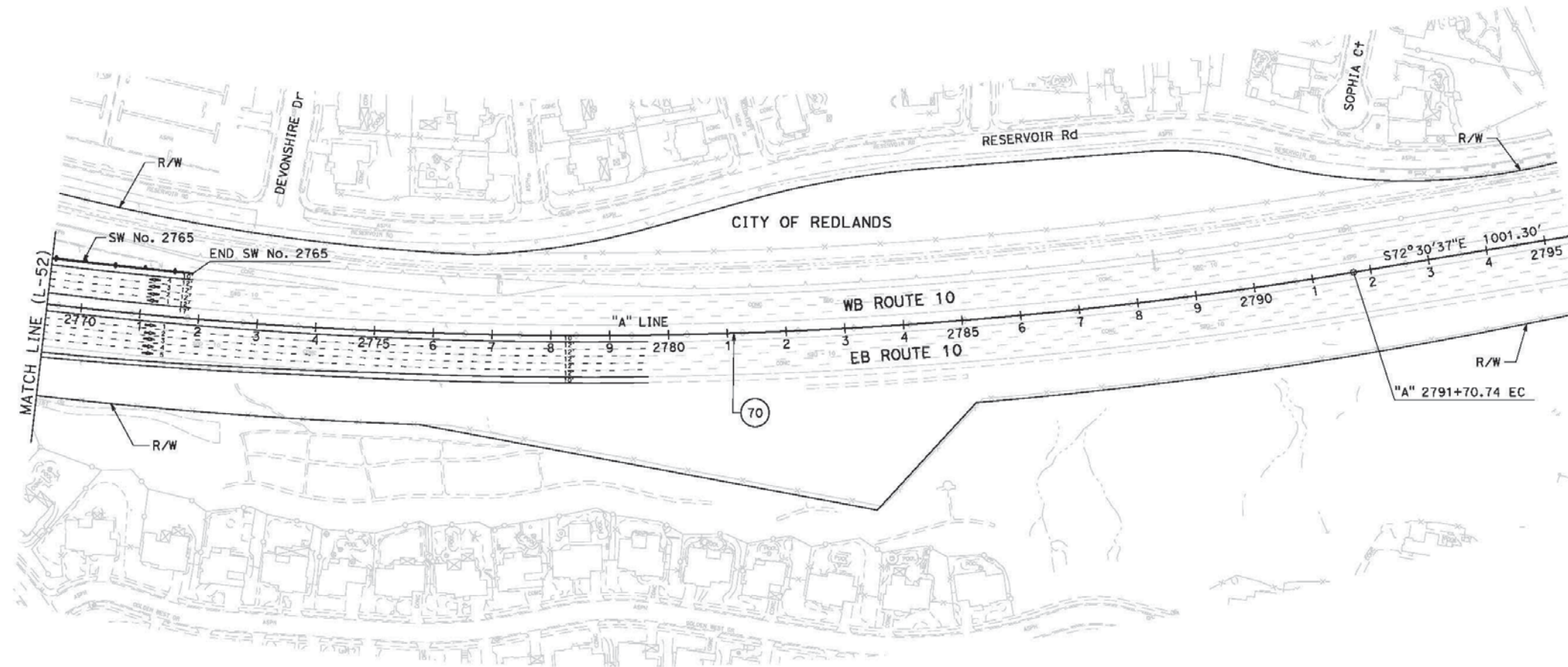
PROJECT NUMBER & PHASE

0800000040

DIST	COUNTY	ROUTE	POST MILES TOTAL PROJECT	SHEET NO.	TOTAL SHEETS
08	Sbd	10	4.7/R37.0		
<p>REGISTERED CIVIL ENGINEER DATE _____</p> <p>PLANS APPROVAL DATE _____</p> <p><i>THE STATE OF CALIFORNIA OR ITS OFFICERS OR AGENTS SHALL NOT BE RESPONSIBLE FOR THE ACCURACY OR COMPLETENESS OF SCANNED COPIES OF THIS PLAN SHEET.</i></p> <div style="display: flex; justify-content: space-between;"> <div style="width: 45%;"> <p>PARSONS 2201 DUPONT DRIVE SUITE 200 IRVINE, CA 92612</p> </div> <div style="width: 45%; text-align: right;"> <p>SAN BERNARDINO ASSOCIATED GOVERNMENTS 1170 W. 3RD STREET SAN BERNARDINO, CA 92410</p> </div> </div>					

NOTE:

FOR ACCURATE RIGHT OF WAY DATA, CONTACT
RIGHT OF WAY ENGINEERING AT THE DISTRICT OFFICE.



CURVE DATA				
No. #	R	Δ	T	L
70	7943.34'	18°26'29"	1289.49'	2556.67'

**I-10 CORRIDOR PROJECT
ALTERNATIVE 2 - HOV**

LAYOUT

SCALE: 1"=100'

L-53

LAST REVISION	DATE PLOTTED => 12/3/2015
00-00-00	TIME PLOTTED => 9:17:30 AM

BORDER LAST REVISED 7/2/2010

```

USERNAME => p004075A
DGN FILE => c:\pw_working\ptgwise\p004075a\dms55324\80C250ea53.dgn

```

RELATIVE BORDER SCALE
IS IN INCHES

UNIT 2232

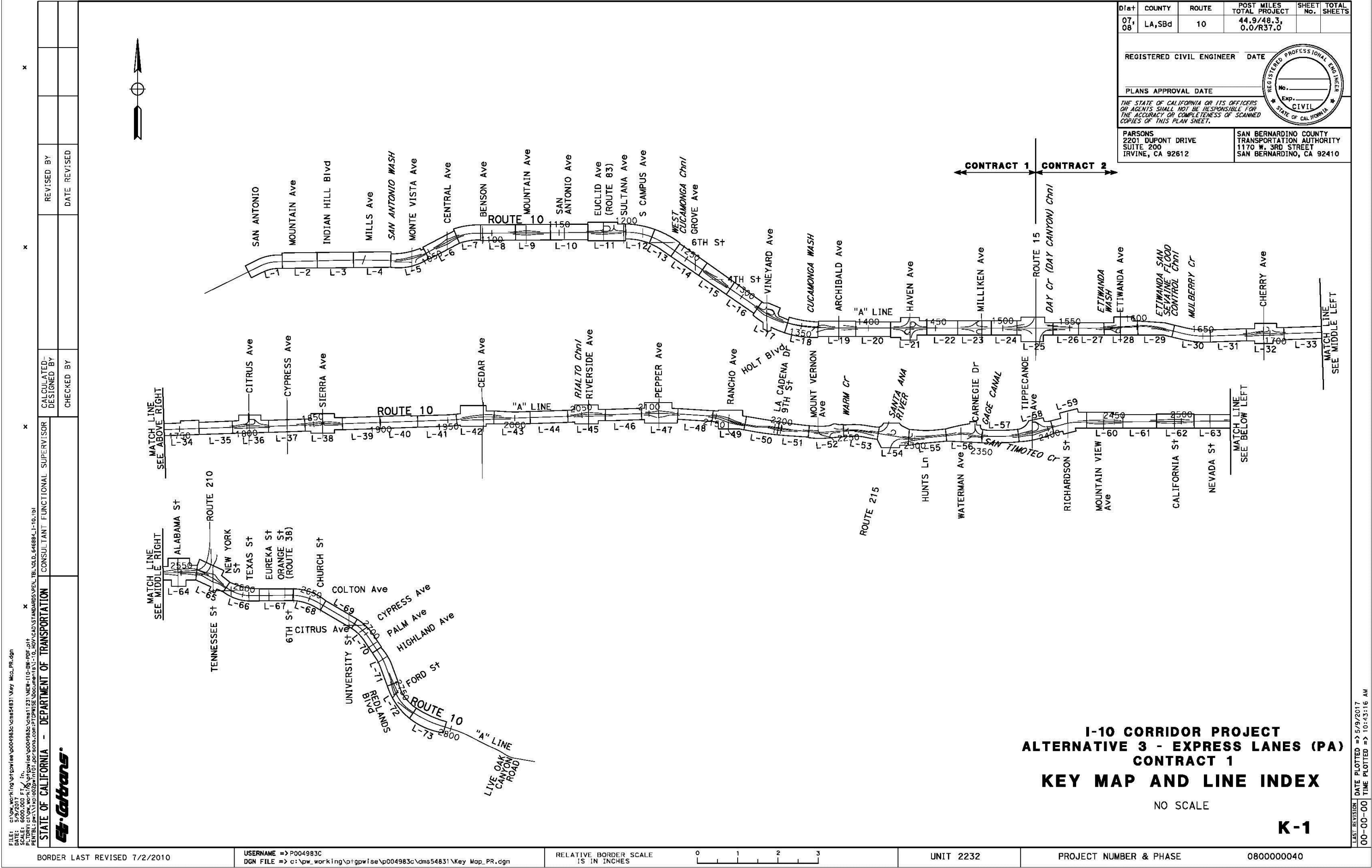
PROJECT NUMBER & PHASE

0800000040

This page intentionally left blank.

N2: Alternative 3 Major Project Features Maps

This page intentionally left blank.



FILE: c:\pwworking\ptspw\iss\p006758c\cims44253\00250e02.dgn
DATE: 5/9/2017
SCALE: 200.000 FT = 1" IN.
PLOT: c:\pwworking\ptspw\iss\p006758c\cims44253\00250e02.dgn
PLOT: c:\pwworking\ptspw\iss\p006758c\cims44253\00250e02.dgn

STATE OF CALIFORNIA - DEPARTMENT OF TRANSPORTATION



CONSULTANT FUNCTIONAL SUPERVISOR

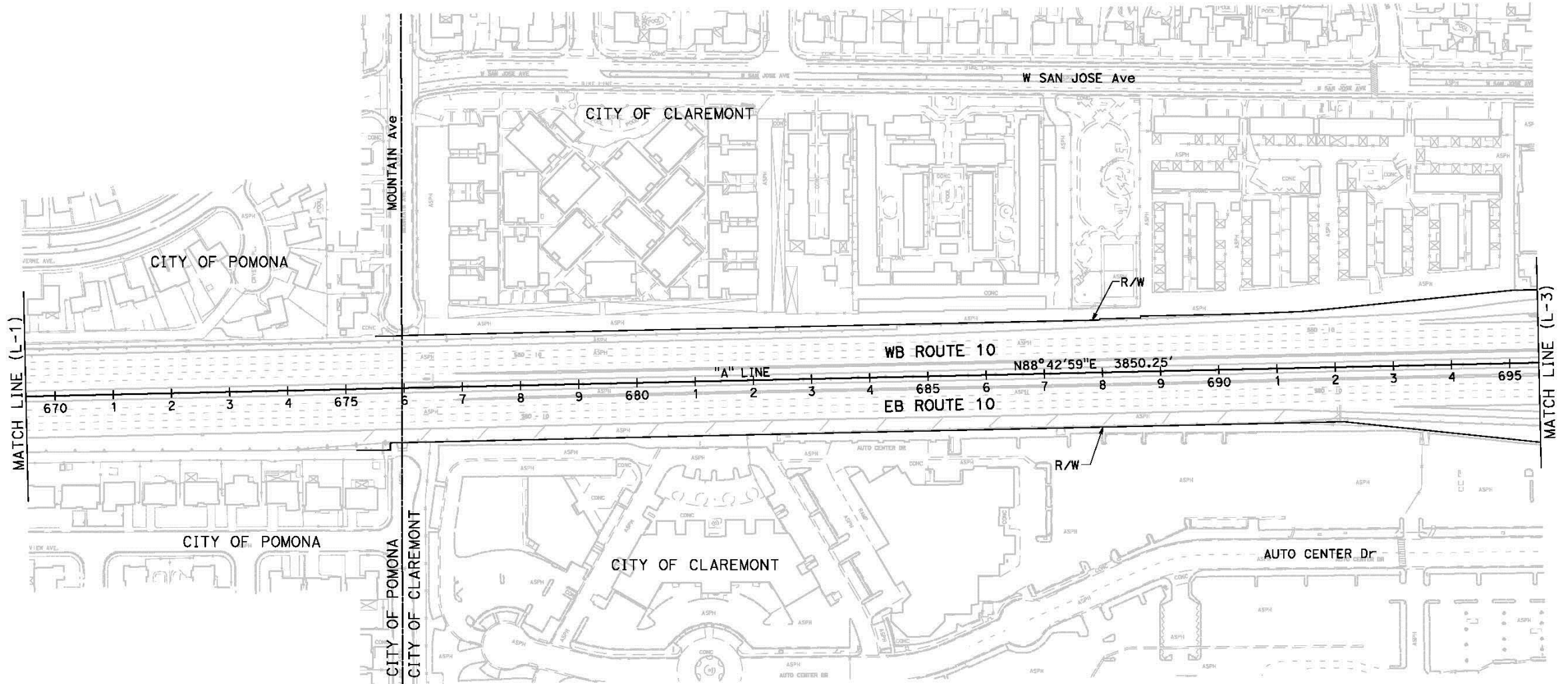
CHECKED BY

REVISOR BY

DATE REVISED

NOTE:

FOR ACCURATE RIGHT OF WAY DATA, CONTACT
RIGHT OF WAY ENGINEERING AT THE DISTRICT OFFICE.



I-10 CORRIDOR PROJECT
ALTERNATIVE 3 - EXPRESS LANES (PA)

LAYOUT

SCALE: 1"=100'

L-2

DIST	COUNTY	ROUTE	POST MILES TOTAL PROJECT	SHEET No.	TOTAL SHEETS
07, 08	LA,SBd	10	44.9/48.3, 0.0/R37.0		
REGISTERED CIVIL ENGINEER DATE					
PLANS APPROVAL DATE					
THE STATE OF CALIFORNIA OR ITS OFFICERS OR AGENTS SHALL NOT BE RESPONSIBLE FOR THE ACCURACY OR COMPLETENESS OF SCANNED COPIES OF THIS PLAN SHEET.					
PARSONS 2201 DUPONT DRIVE SUITE 200 IRVINE, CA 92612			SAN BERNARDINO COUNTY TRANSPORTATION AUTHORITY 1170 W. 3RD STREET SAN BERNARDINO, CA 92410		

BORDER LAST REVISED 7/2/2010

USERNAME => p006758C
DGN FILE => 80C250e02.dgn

RELATIVE BORDER SCALE
IS IN INCHES

0 1 2 3

UNIT 2232

PROJECT NUMBER & PHASE

0800000040

DATE PLOTTED => 5/9/2017
TIME PLOTTED => 11:18:35 AM

DIST	COUNTY	ROUTE	POST MILES TOTAL PROJECT	SHEET No.	TOTAL SHEETS
07, 08	LA, SBd	10	44.9/48.3, 0.0/R37.0		

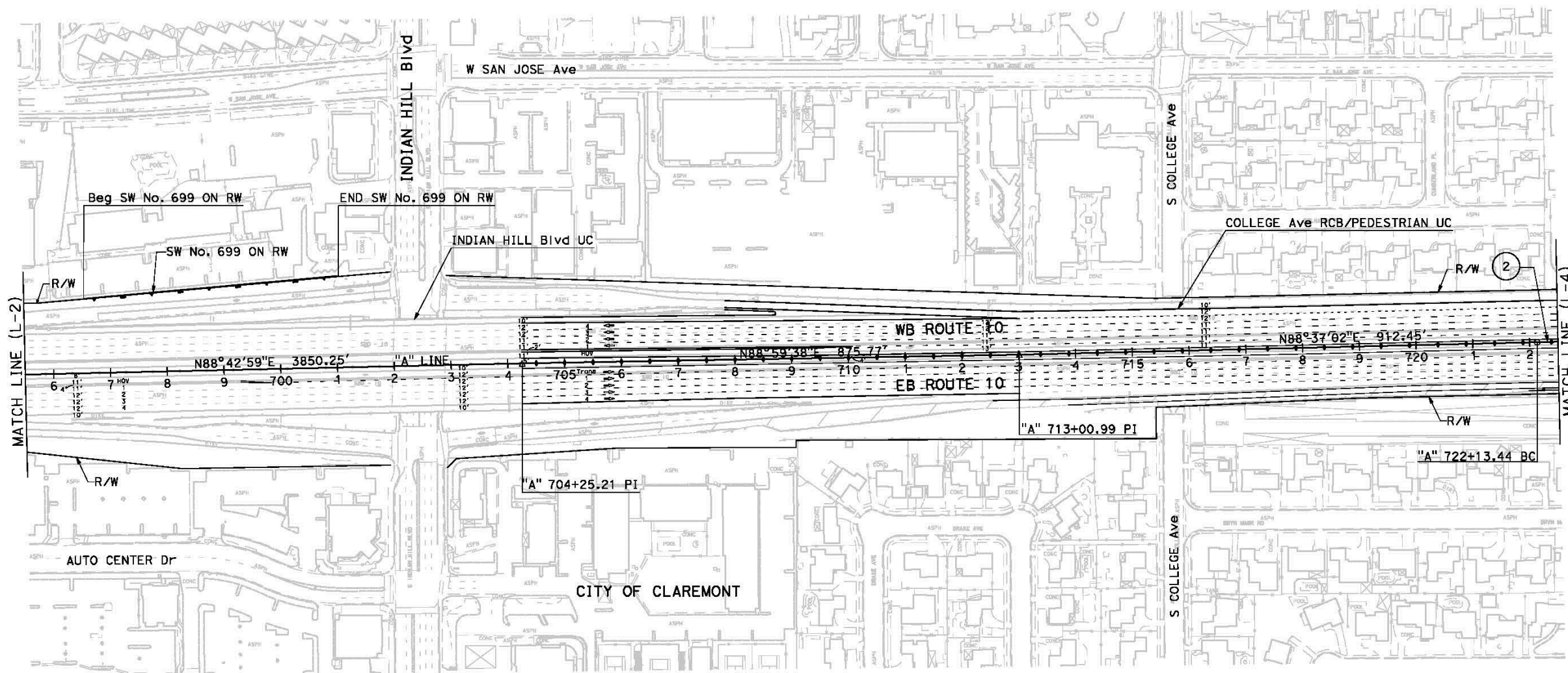
REGISTERED CIVIL ENGINEER DATE

PLANS APPROVAL DATE

*THE STATE OF CALIFORNIA OR ITS OFFICERS
OR AGENTS SHALL NOT BE RESPONSIBLE FOR
THE ACCURACY OR COMPLETENESS OF SCANNED
COPIES OF THIS PLAN SHEET.*

PARSONS
2201 DUPONT DRIVE
SUITE 200
IRVINE, CA 92612

SAN BERNARDINO COUNTY
TRANSPORTATION AUTHORITY
1170 W. 3RD STREET
SAN BERNARDINO, CA 92410



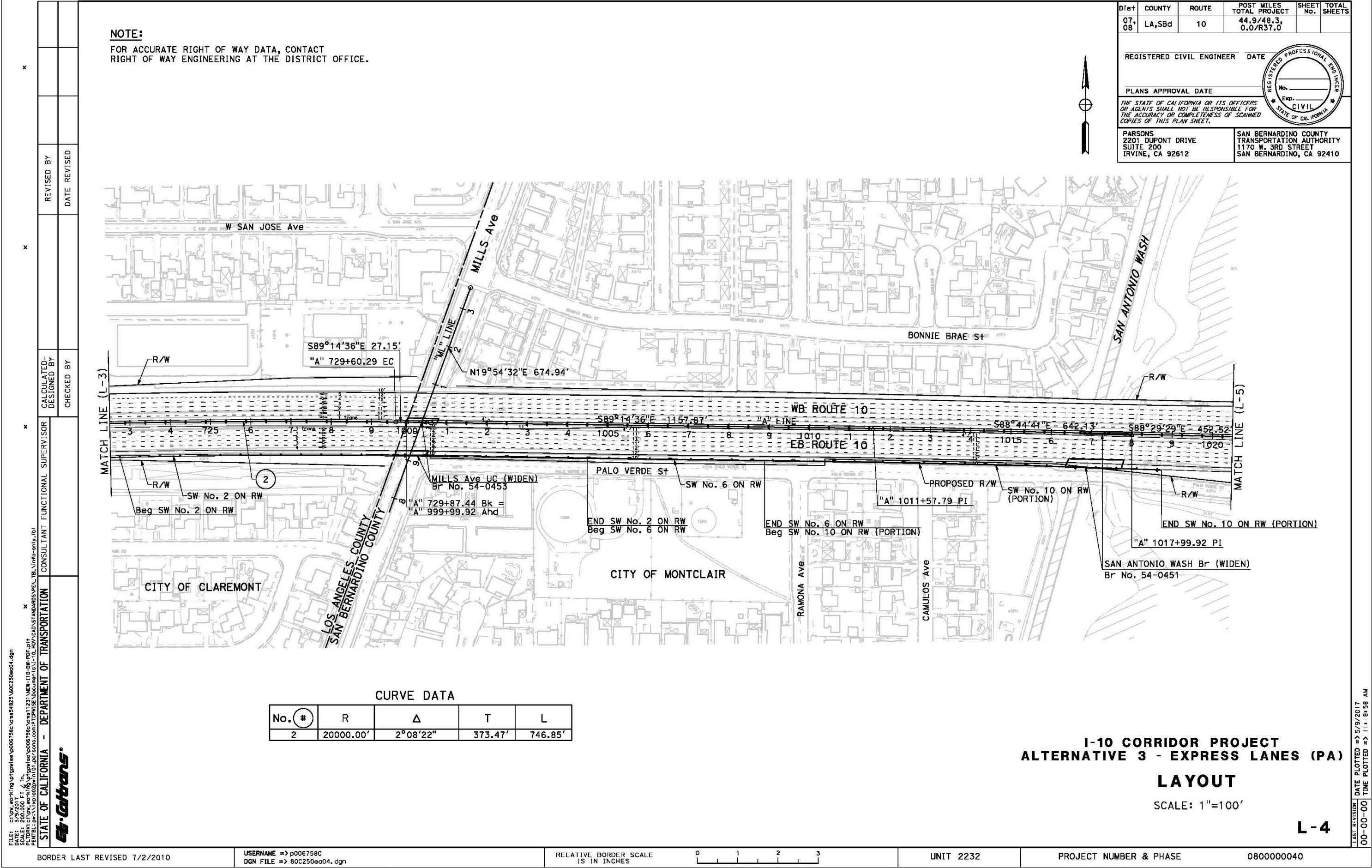
CURVE DATA					
No.	#	R	Δ	T	L
2		20000.00'	2°08'22"	373.47'	746.85'

**I-10 CORRIDOR PROJECT
ALTERNATIVE 3 - EXPRESS LANES (PA)**

LAYOUT

SCALE: 1"=100'

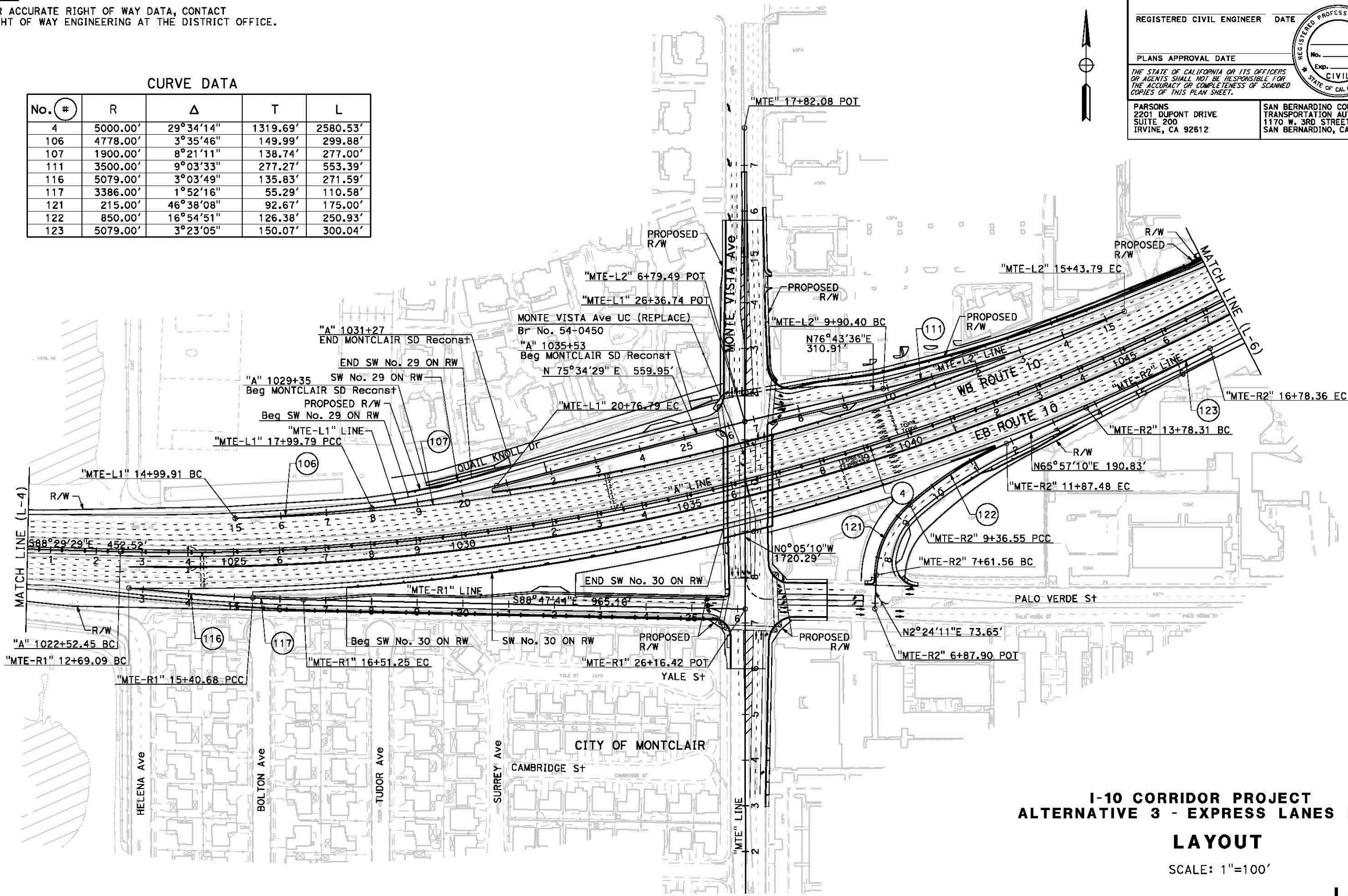
L - 3



NOTE:
FOR ACCURATE RIGHT OF WAY DATA, CONTACT
RIGHT OF WAY ENGINEERING AT THE DISTRICT OFFICE.

CURVE DATA

No. #	R	Δ	T	L
4	5000.00'	29°34'14"	1319.69'	2580.53'
106	4778.00'	3°35'46"	149.99'	299.88'
107	1900.00'	8°21'11"	138.74'	277.00'
111	3500.00'	9°03'33"	277.27'	553.39'
116	5079.00'	3°03'49"	135.83'	271.59'
117	3386.00'	1°52'16"	55.29'	110.58'
121	215.00'	46°38'08"	92.67'	175.00'
122	850.00'	16°54'51"	126.38'	250.93'
123	5079.00'	3°23'05"	150.07'	300.04'



DIST	COUNTY	ROUTE	POST MILES TOTAL PROJECT	SHEET No.	TOTAL SHEETS
07, 08	LA, Sbd	10	44.9/48.3, 0.0/R37.0		
REGISTERED CIVIL ENGINEER			DATE		
PLANS APPROVAL DATE			No. _____		
THE STATE OF CALIFORNIA OR ITS OFFICERS OR AGENTS SHALL NOT BE RESPONSIBLE FOR THE ACCURACY OR COMPLETENESS OF SCANNED COPIES OF THIS PLAN SHEET.			CIVIL		
PARSONS 2201 DUPONT DRIVE SUITE 200 IRVINE, CA 92612			SAN BERNARDINO COUNTY TRANSPORTATION AUTHORITY 1170 W. 3RD STREET SAN BERNARDINO, CA 92410		

I-10 CORRIDOR PROJECT
ALTERNATIVE 3 - EXPRESS LANES (PA)

LAYOUT

SCALE: 1"=100'

L-5

FILE: C:\pwworking\pwworking\p006758c\cns44251\00250e05.dgn
DATE: 5/9/2017
SCALE: 200.000 FT = 1" (1/4" = 100')
PLOT: 1/4" = 100' (1/4" = 100')

STATE OF CALIFORNIA - DEPARTMENT OF TRANSPORTATION

CONSULTANT FUNCTIONAL SUPERVISOR

REVISOR BY
DATE REVISED

CHECKED BY

BORDER LAST REVISED 7/2/2010

USERNAME => p006758c
DGN FILE => 80C250e05.dgn

RELATIVE BORDER SCALE
IS IN INCHES

0 1 2 3

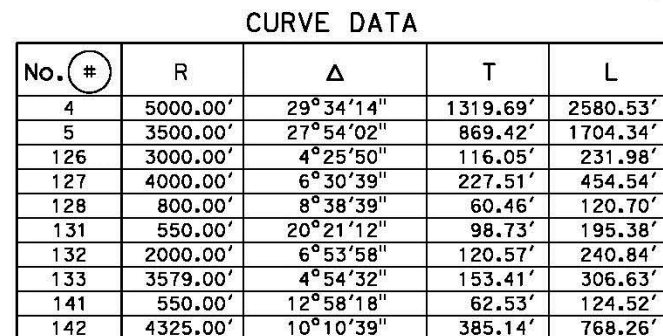
UNIT 2232

PROJECT NUMBER & PHASE

0800000040

DATE PLOTTED => 5/9/2017
TIME PLOTTED => 11:19:08 AM

FOR ACCURATE RIGHT OF WAY DATA, CONTACT
RIGHT OF WAY ENGINEERING AT THE DISTRICT OFFICE.



SCALE: 1"=100'

L-6

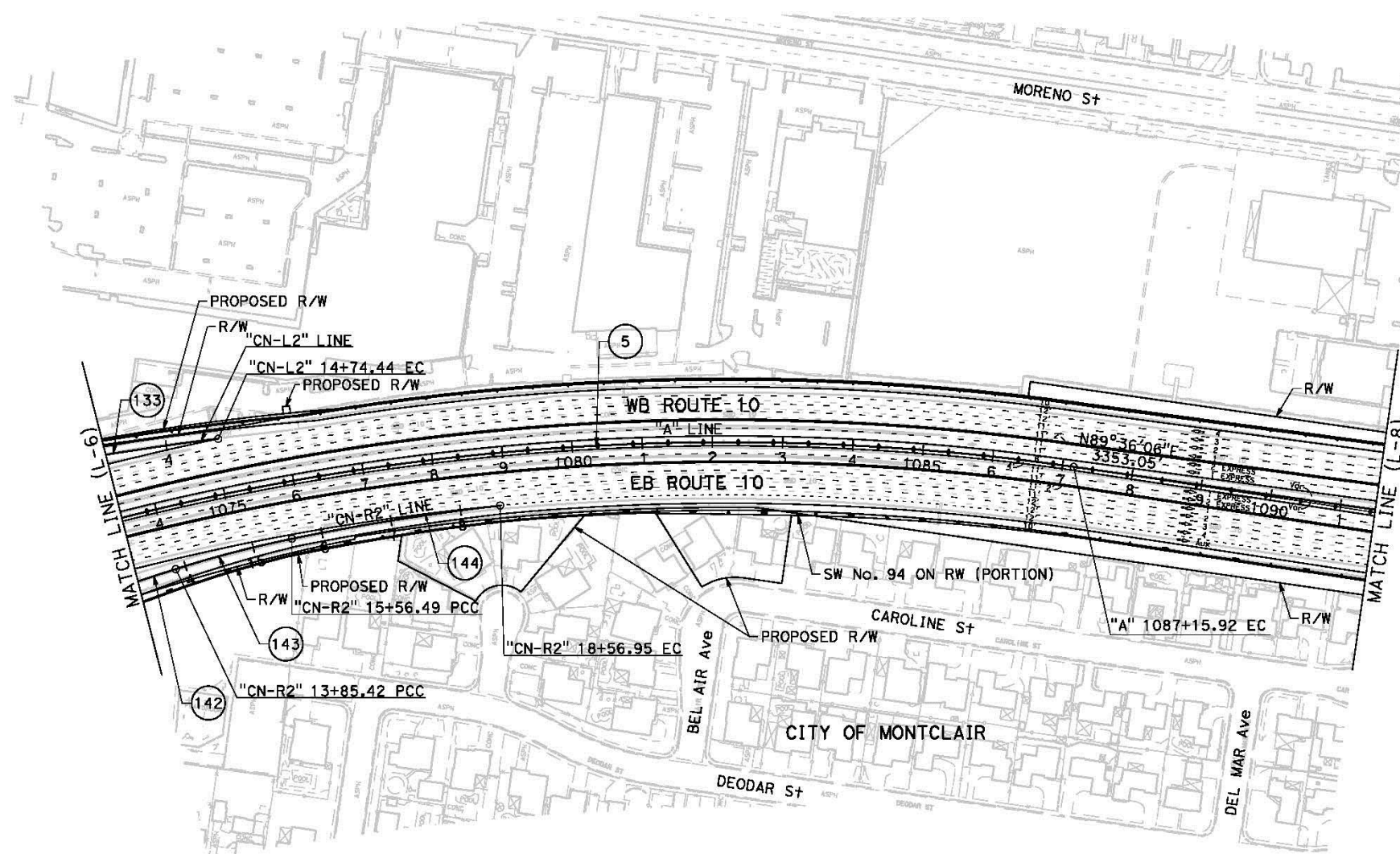
Dist	COUNTY	ROUTE	POST MILES TOTAL PROJECT	SHEET No.	TOTAL SHEETS
07, 08	LA, SBd	10	44.9/48.3, 0.0/R37.0		

REGISTERED CIVIL ENGINEER	DATE	
PLANS APPROVAL DATE		

THE STATE OF CALIFORNIA OR ITS OFFICERS OR AGENTS SHALL NOT BE RESPONSIBLE FOR THE ACCURACY OR COMPLETENESS OF SCANNED COPIES OF THIS PLAN SHEET.

PARSONS 2201 DUPONT DRIVE SUITE 200 IRVINE, CA 92612	SAN BERNARDINO COUNTY TRANSPORTATION AUTHORITY 1170 W. 3RD STREET SAN BERNARDINO, CA 92410
--	--

FOR ACCURATE RIGHT OF WAY DATA, CONTACT
RIGHT OF WAY ENGINEERING AT THE DISTRICT OFFICE.



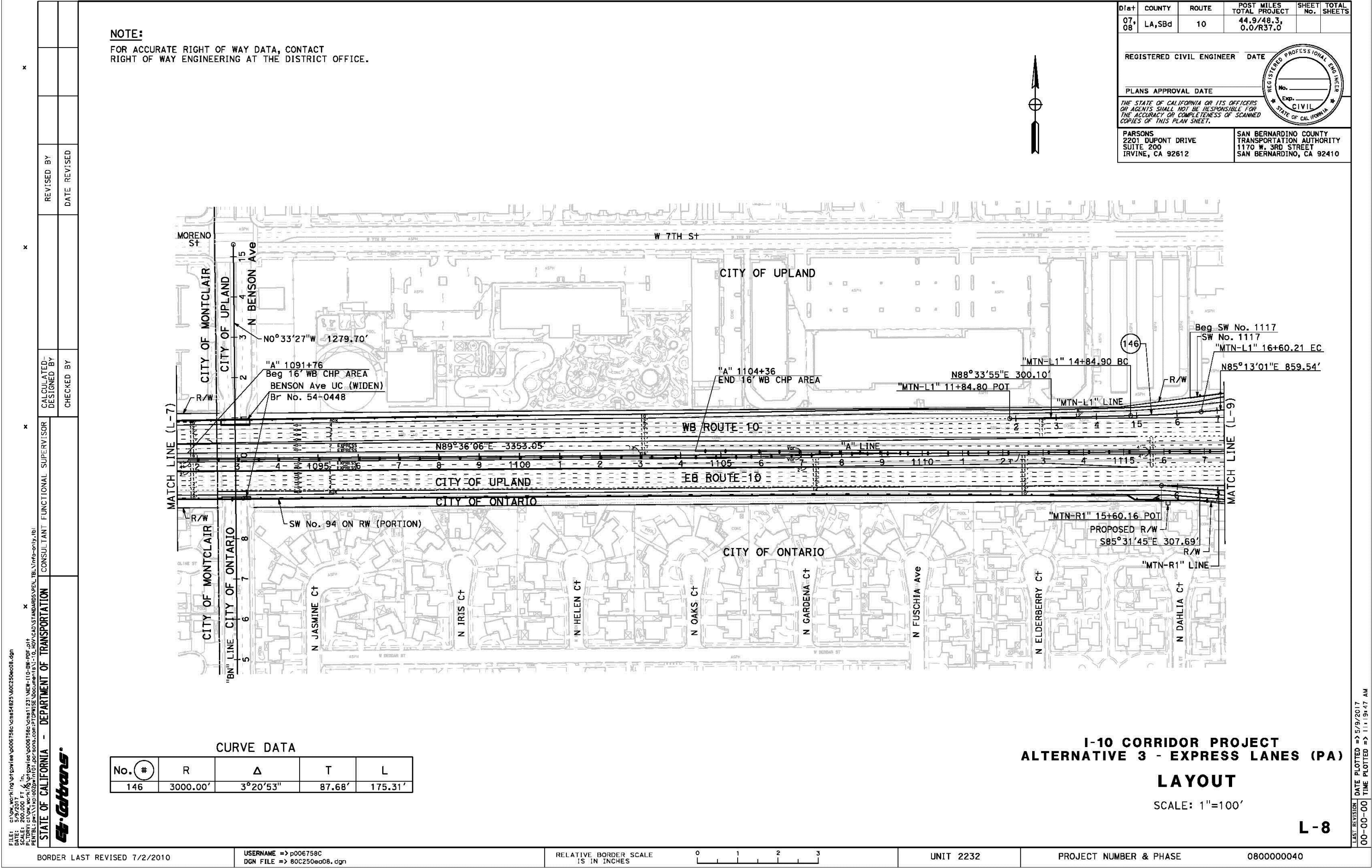
No. ⑧	R	Δ	T	L
5	3500.00'	27°54'02" ^{II}	869.42'	1704.34'
133	3579.00'	4°54'32" ^{II}	153.41'	306.63'
142	4325.00'	10°10'39" ^{II}	385.14'	768.26'
143	1600.00'	6°07'34" ^{II}	85.62'	171.07'
144	3425.00'	5°01'34" ^{II}	150.32'	300.45'

LAYOUT

SCALE: 1"=100'

L-7

LAST REVISION	DATE PLOTTED => 5/9/2017
00-00-00	TIME PLOTTED => 11:19:34 AM



FOR ACCURATE RIGHT OF WAY DATA, CONTACT
RIGHT OF WAY ENGINEERING AT THE DISTRICT OFFICE.

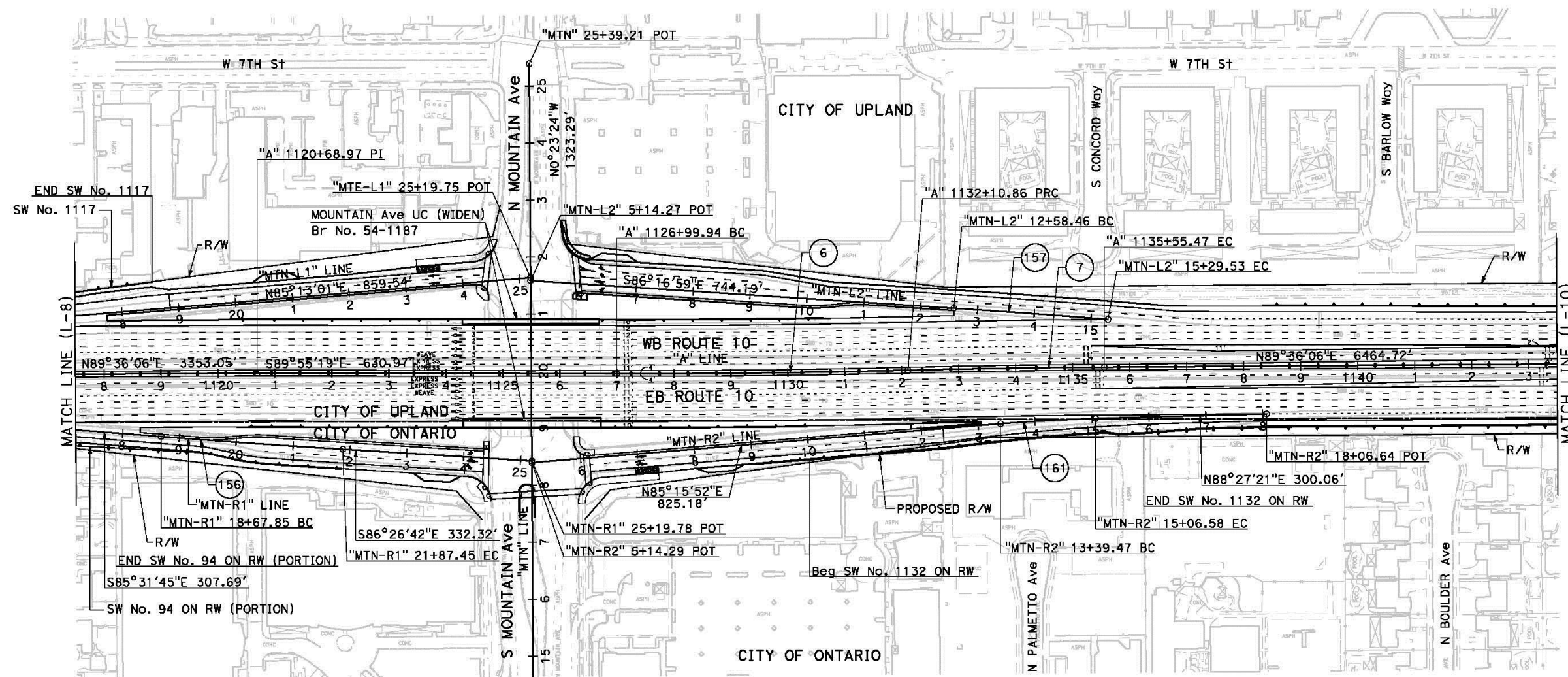
Dist	COUNTY	ROUTE	POST MILES TOTAL PROJECT	SHEET No.	TOTAL SHEET
07, 08	LA, SBd	10	44.9/48.3, 0.0/R37.0		

REGISTERED CIVIL ENGINEER DATE

PLANS APPROVAL DATE

*THE STATE OF CALIFORNIA OR ITS OFFICERS
OR AGENTS SHALL NOT BE RESPONSIBLE FOR
THE ACCURACY OR COMPLETENESS OF SCANNED
COPIES OF THIS PLAN SHEET.*

PARSONS 2201 DUPONT DRIVE SUITE 200 IRVINE, CA 92612	SAN BERNARDINO COUNTY TRANSPORTATION AUTHORITY 1170 W. 3RD STREET SAN BERNARDINO, CA 92410
--	--



No. ⑧	R	Δ	T	L
6	20000.00'	1°27'49" ^{II}	255.47'	510.91'
7	20000.00'	0°59'14" ^{II}	172.31'	344.62'
156	20000.00'	0°54'56" ^{II}	159.80'	319.60'
157	20084.00'	0°46'24" ^{II}	135.54'	271.07'
161	3000.00'	3°11'30" ^{II}	83.58'	167.11'

LAYOUT

SCALE: 1"=100'

L-9

FILE: c:\pw_working\ptgwise\p006758c\cm854825\60C250ac09.dgn

FILE: c:\pw_working\ptg
DATE: 5/9/2017
SCALE: 200.000 FT / in.

FILE: c:\pw_working\ptgwise\p006758c\cms54825
DATE: 5/9/2017
SCALE: 200,000 FT / in.

FILE: c:\pw_working\ptgwise\p006758c\ms54825\80c250ac09.dgn
DATE: 5/9/2017
SCALE: 200.000 FT 1/4 in.

FILE: c:\pw_working\pwpwlee\p006758c\cims51825\800250ec09.dgn
DATE: 5/9/2017
SCALE: 200,000 FT / in.

FILE: c:\pw_working\ptcpw\iss\p006758c\m854825\801250e09.dgn
DATE: 5/9/2017
SCALE: 200.000 FT / in.

FILE: c:\pwworking\pdpwlee\p006758c\cma514825\A0C259ac09.dgn
DATE: 5/9/2017
SCALE: 200.000 FT / in.

BORDER LAST REVISED 7/2/2010

USERNAME => p006758C
DGN FILE => 80C250ea09.dgn

RELATIVE BORDER SCALE
IS IN INCHES



UNIT 2232

PROJECT NUMBER & PHASE

0800000040

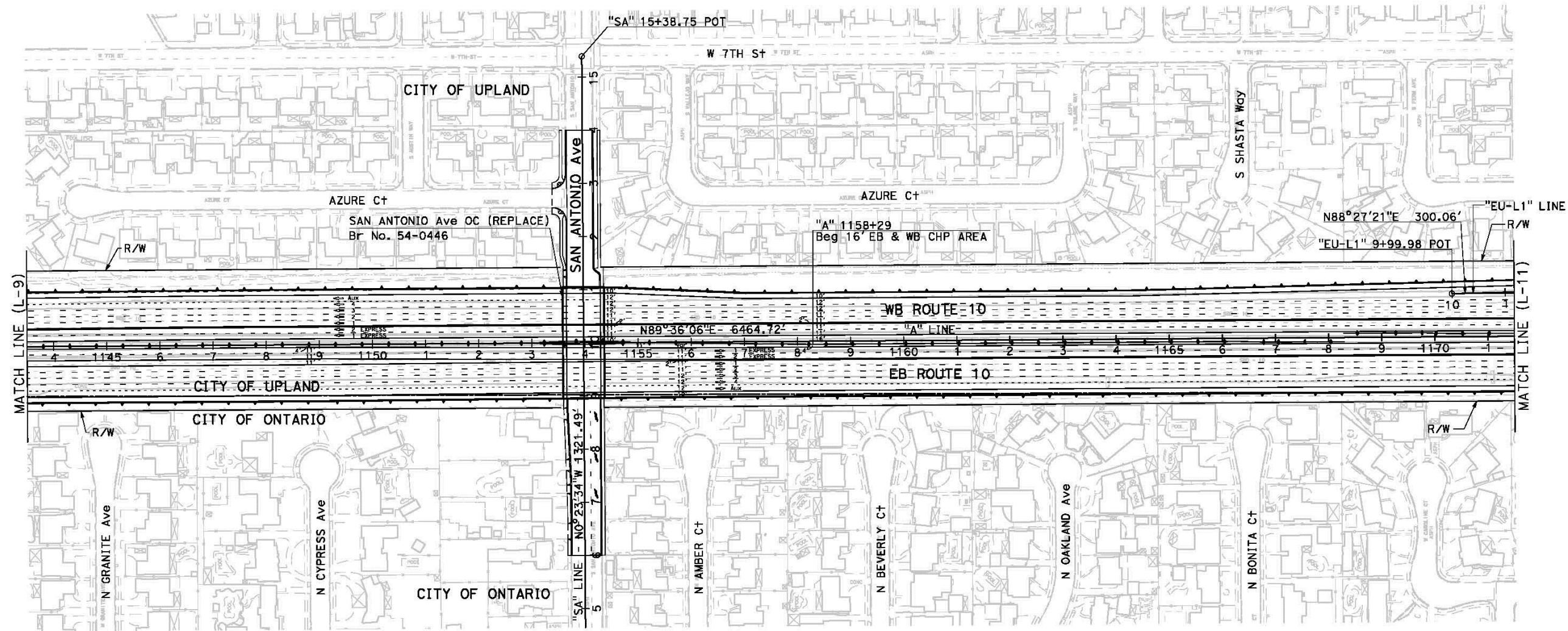
LAST REVISION	DATE PLOTTED => 5/9/2017
00-00-00	TIME PLOTTED => 11:19:57 AM

DIST	COUNTY	ROUTE	POST MILES TOTAL PROJECT	SHEET No.	TOTAL SHEETS
07, 08	LA, SBd	10	44,9/48,3, 0.0/R37.0		

REGISTERED CIVIL ENGINEER	DATE
PLANS APPROVAL DATE	

THE STATE OF CALIFORNIA OR ITS OFFICERS
OR AGENTS SHALL NOT BE RESPONSIBLE FOR
THE ACCURACY OR COMPLETENESS OF SCANNED
COPIES OF THIS PLAN SHEET.

PARSONS 2201 DUPONT DRIVE SUITE 200 IRVINE, CA 92612	SAN BERNARDINO COUNTY TRANSPORTATION AUTHORITY 1170 W. 3RD STREET SAN BERNARDINO, CA 92410
---	---



**I-10 CORRIDOR PROJECT
ALTERNATIVE 3 - EXPRESS LANES (PA)**

LAYOUT

SCALE: 1"=100'

L-10

DATE PLOTTED => 5/9/2017	TIME PLOTTED => 11:20:11 AM
<div> <div>LAST REVISION</div> <div>00-00-00</div> </div>	

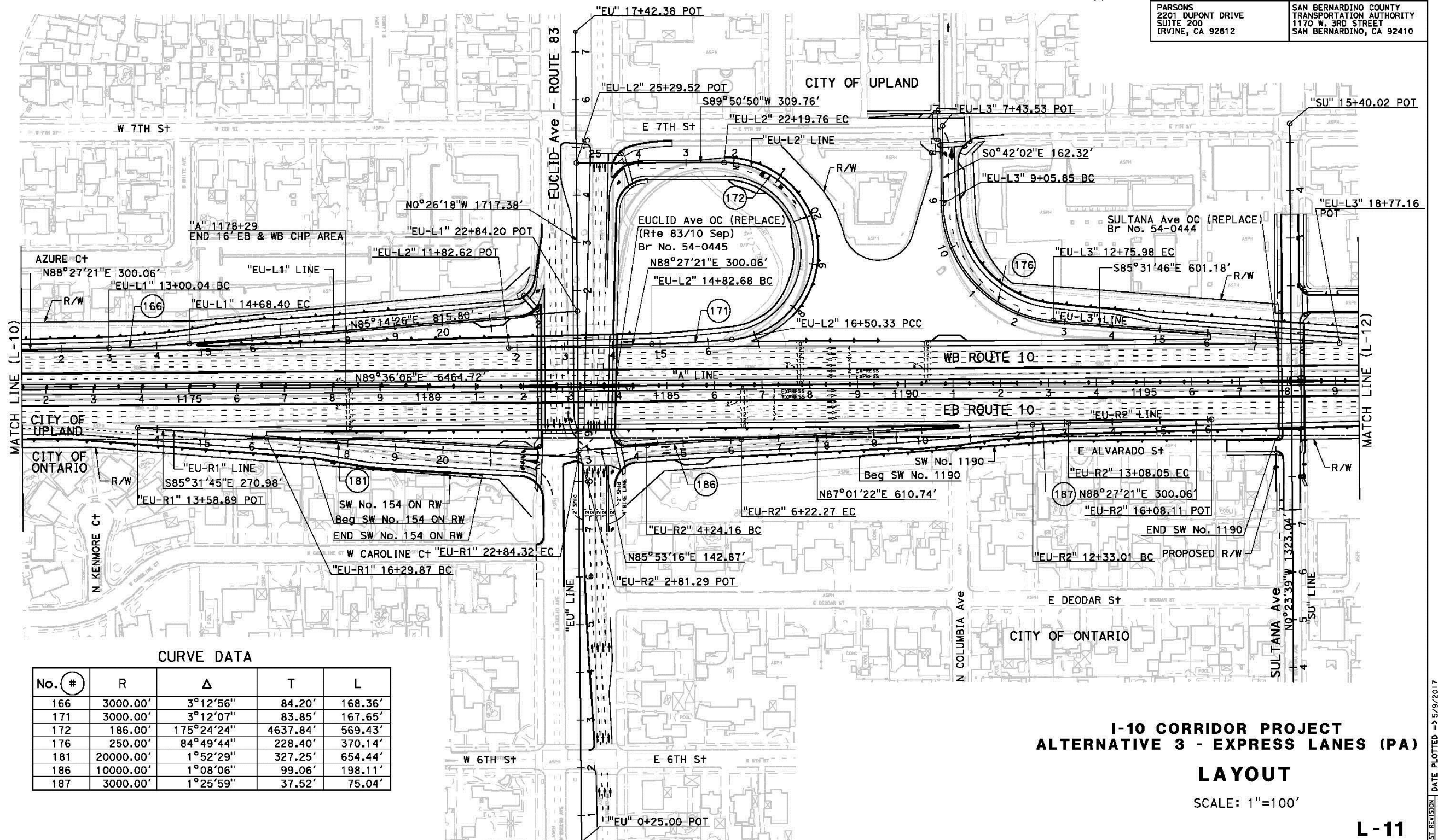
FOR ACCURATE RIGHT OF WAY DATA, CONTACT
RIGHT OF WAY ENGINEERING AT THE DISTRICT OFFICE.


DIST	COUNTY	ROUTE	POST MILES TOTAL PROJECT	SHEET No.	TOTAL SHEETS
07, 08	LA, SBd	10	44.9/48.3, 0.0/R37.0		

REGISTERED CIVIL ENGINEER	DATE
PLANS APPROVAL DATE	

THE STATE OF CALIFORNIA OR ITS OFFICERS
OR AGENTS SHALL NOT BE RESPONSIBLE FOR
THE ACCURACY OR COMPLETENESS OF SCANNED
COPIES OF THIS PLAN SHEET.

PARSONS 2201 DUPONT DRIVE SUITE 200 IRVINE, CA 92612	SAN BERNARDINO COUNTY TRANSPORTATION AUTHORITY 1170 W. 3RD STREET SAN BERNARDINO, CA 92410
---	---



No. 	R	Δ	T	L
166	3000.00'	3°12'56"	84.20'	168.36'
171	3000.00'	3°12'07"	83.85'	167.65'
172	186.00'	175°24'24"	4637.84'	569.43'
176	250.00'	84°49'44"	228.40'	370.14'
181	20000.00'	1°52'29"	327.25'	654.44'
186	10000.00'	1°08'06"	99.06'	198.11'
187	3000.00'	1°25'59"	37.52'	75.04'

**I-10 CORRIDOR PROJECT
ALTERNATIVE 3 - EXPRESS LANES (PA)**

LAYOUT

L-11

00-00-00	TIME PLOTTED => 11:20:22 AM
----------	-----------------------------

DIST	COUNTY	ROUTE	POST MILES TOTAL PROJECT	SHEET No.	TOTAL SHEETS
07, 08	LA, SBd	10	44.9/48.3, 0.0/R37.0		

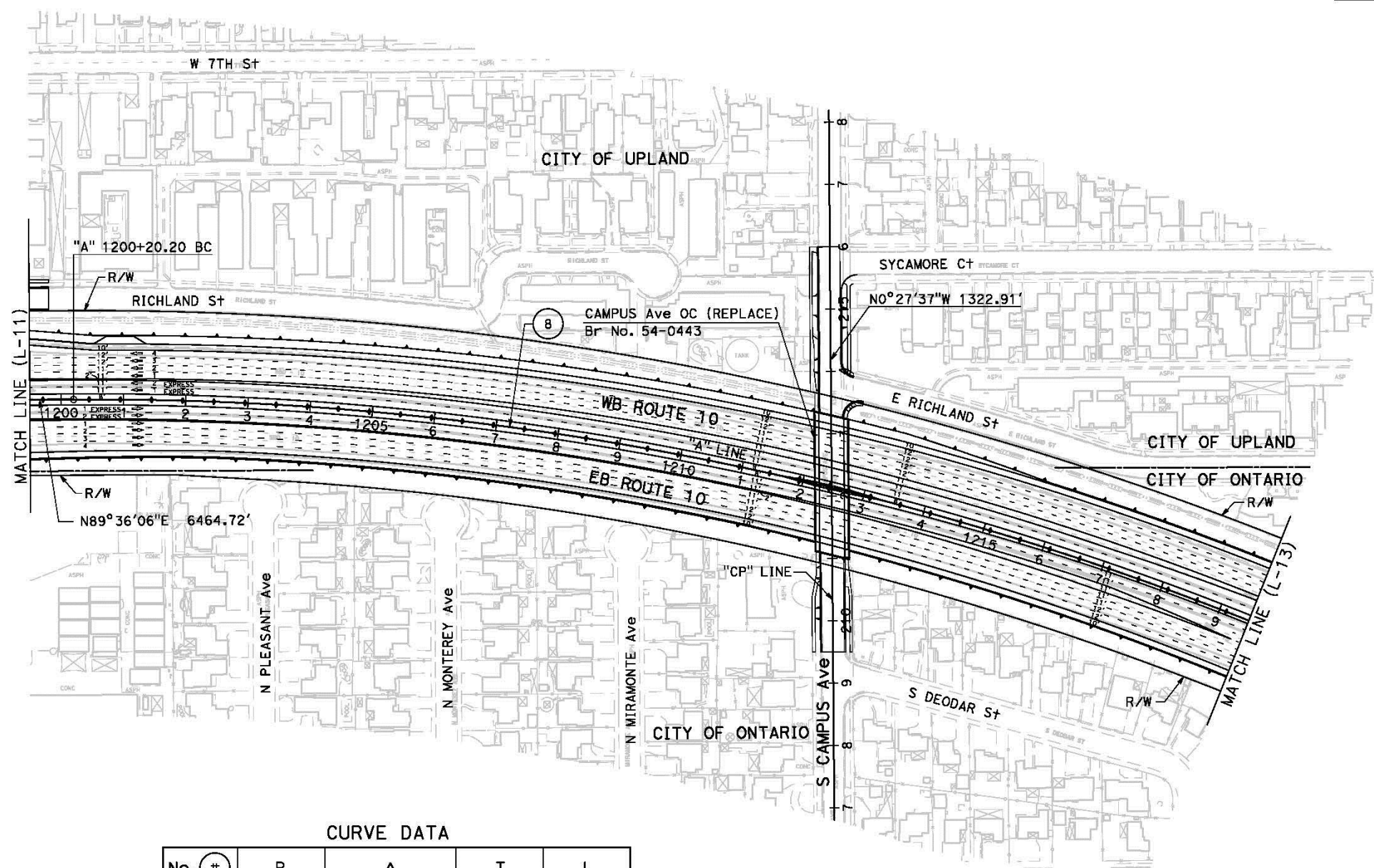
REGISTERED CIVIL ENGINEER DATE

PLANS APPROVAL DATE

*THE STATE OF CALIFORNIA OR ITS OFFICERS
OR AGENTS SHALL NOT BE RESPONSIBLE FOR
THE ACCURACY OR COMPLETENESS OF SCANNED
COPIES OF THIS PLAN SHEET.*

PARSONS
2201 DUPONT DRIVE
SUITE 200
IRVINE, CA 92612

SAN BERNARDINO COUNTY
TRANSPORTATION AUTHORITY
1170 W. 3RD STREET
SAN BERNARDINO, CA 92410



No. #	R	Δ	T	L
8	4999.74'	24°19'47"	1077.78'	2123.07'

**I-10 CORRIDOR PROJECT
ALTERNATIVE 3 - EXPRESS LANES (PA)**

LAYOUT

SCALE: 1"=100'

L-12

DATE PLOTTED => 5/9/2017
TIME PLOTTED => 11:20:34 AM

NOTE:

FOR ACCURATE RIGHT OF WAY DATA, CONTACT
RIGHT OF WAY ENGINEERING AT THE DISTRICT OFFICE.

```
FILE: c:\work\working\vtspw\iss\q006758c\csm654825.q00259en12.dgn
DATE: 5/9/2017
SCALE: 200.00 FT = 1 in.
LDRVIEW: c:\work\working\vtspw\iss\q006758c\csm654825\VIEW-[10-BN-PDF.plt
PORTION: c:\work\working\vtspw\iss\q006758c\csm654825\DOCUMENTS\1-10_HOV\CAO\STANDARDS\VEL_TBL\Info-only.tbl
```

BORDER LAST REVISED 7/2/2010

```

USERNAME => p006758C
DGN FILE => 80C250eal2.dgn

```

RELATIVE BORDER SCALE
IS IN INCHES

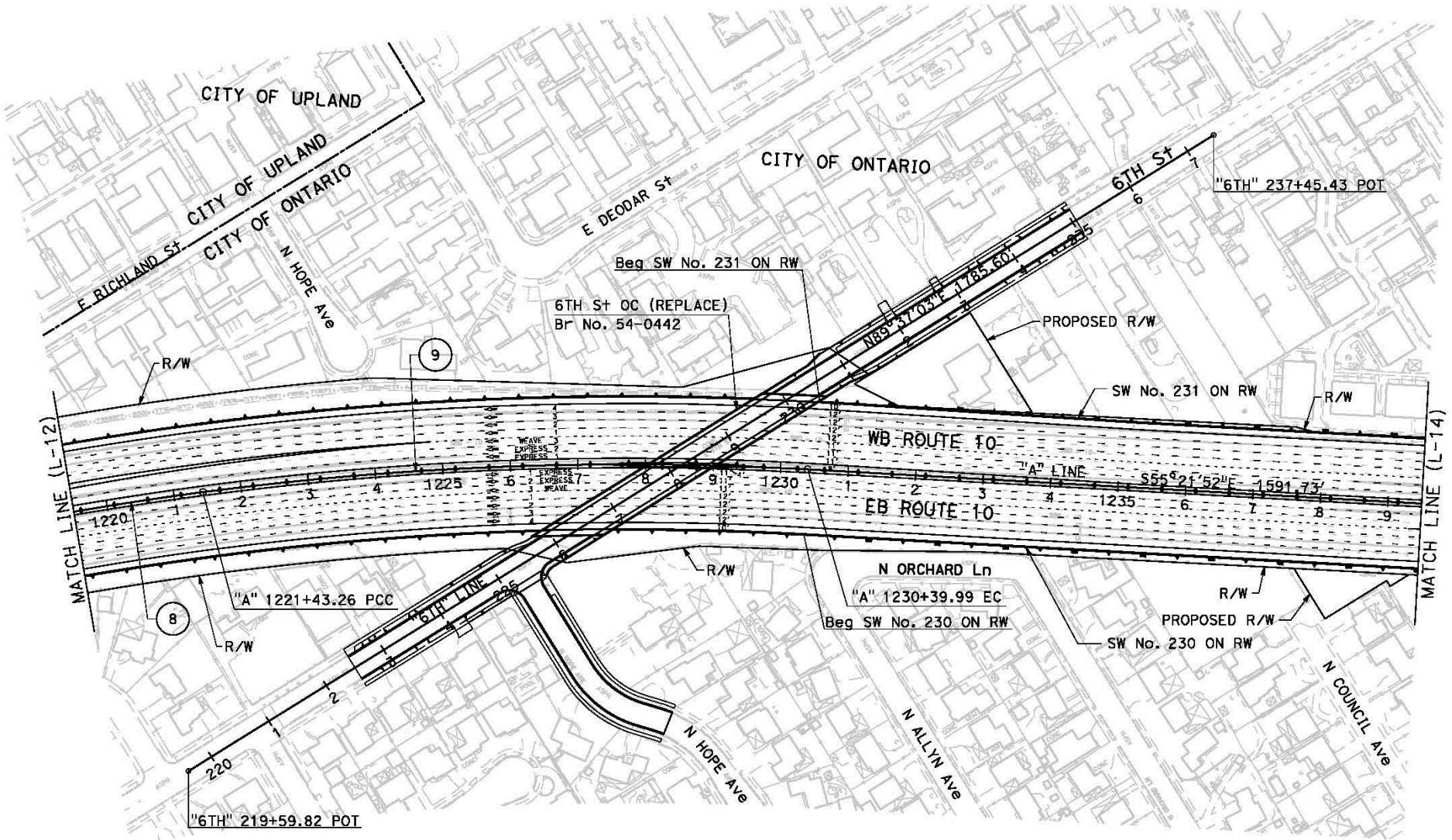
UNIT 2232

PROJECT NUMBER & PHASE

0800000040

NOTE:
FOR ACCURATE RIGHT OF WAY DATA, CONTACT
RIGHT OF WAY ENGINEERING AT THE DISTRICT OFFICE.

DIST	COUNTY	ROUTE	POST MILES TOTAL PROJECT	SHEET No.	TOTAL SHEETS
07, 08	LA,SBd	10	44.9/48.3, 0.0/R37.0		
REGISTERED CIVIL ENGINEER DATE					
PLANS APPROVAL DATE					
THE STATE OF CALIFORNIA OR ITS OFFICERS OR AGENTS SHALL NOT BE RESPONSIBLE FOR THE ACCURACY OR COMPLETENESS OF SCANNED COPIES OF THIS PLAN SHEET.					
PARSONS 2201 DUPONT DRIVE SUITE 200 IRVINE, CA 92612			SAN BERNARDINO COUNTY TRANSPORTATION AUTHORITY 1170 W. 3RD STREET SAN BERNARDINO, CA 92410		



CURVE DATA				
No.	#	R	Δ	T
8		4999.74'	24°19'47"	1077.78'
9		4800.00'	10°42'14"	449.67'

I-10 CORRIDOR PROJECT
ALTERNATIVE 3 - EXPRESS LANES (PA)
LAYOUT
SCALE: 1"=100'

L-13

FILE: C:\pwworking\pwworking\p006758c\cns44625\80C250ed13.dgn
DATE: 5/9/2017
SCALE: 200.000 FT = 1" IN.
PLOT: C:\pwworking\pwworking\p006758c\cns44625\80C250ed13.dgn
PLOT: C:\pwworking\pwworking\p006758c\cns44625\80C250ed13.dgn

STATE OF CALIFORNIA - DEPARTMENT OF TRANSPORTATION

Caltrans

BORDER LAST REVISED 7/2/2010

USERNAME => p006758c
DGN FILE => 80C250ed13.dgn

RELATIVE BORDER SCALE
IS IN INCHES

0 1 2 3

UNIT 2232

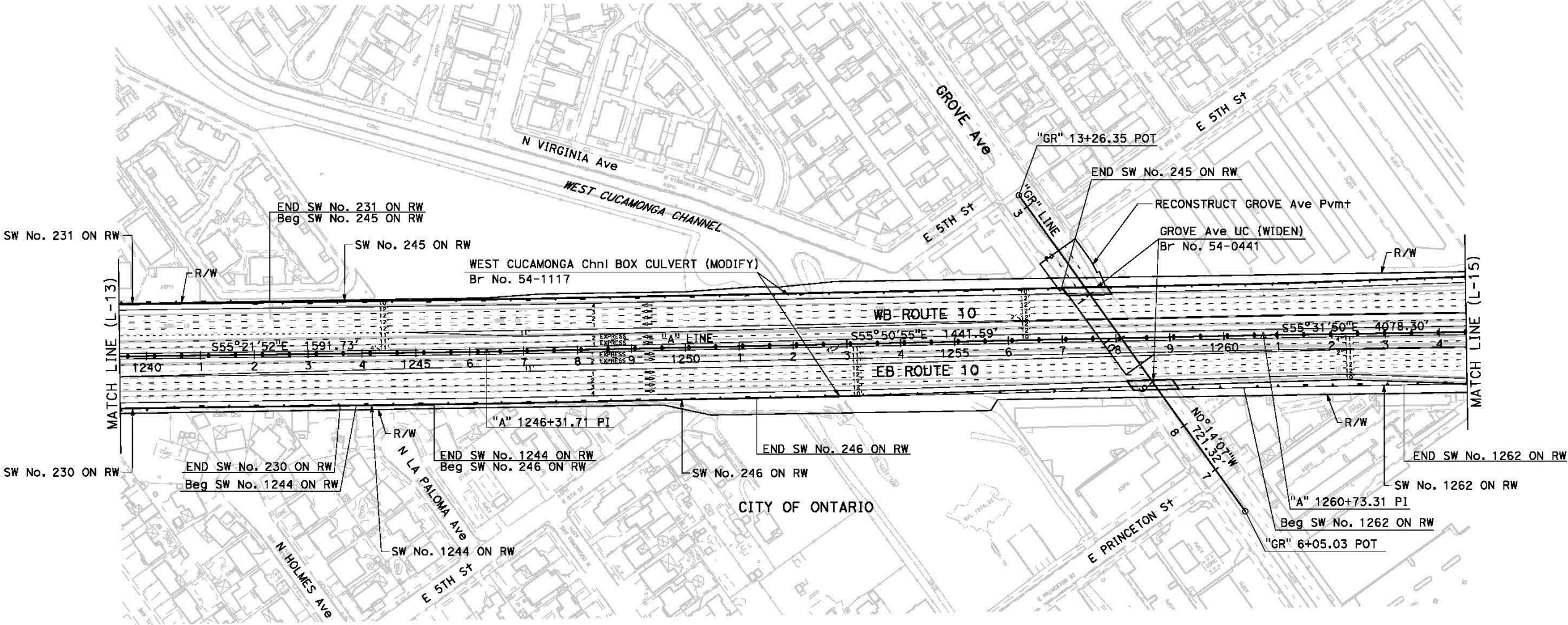
PROJECT NUMBER & PHASE

0800000040

DATE PLOTTED => 5/9/2017
TIME PLOTTED => 11:20:52 AM

NOTE:
FOR ACCURATE RIGHT OF WAY DATA, CONTACT
RIGHT OF WAY ENGINEERING AT THE DISTRICT OFFICE.

DIST	COUNTY	ROUTE	POST MILES TOTAL PROJECT	SHEET No.	TOTAL SHEETS
07, 08	LA,SBd	10	44.9/48.3, 0.0/R37.0		
REGISTERED CIVIL ENGINEER DATE					
PLANS APPROVAL DATE					
THE STATE OF CALIFORNIA OR ITS OFFICERS OR AGENTS SHALL NOT BE RESPONSIBLE FOR THE ACCURACY OR COMPLETENESS OF SCANNED COPIES OF THIS PLAN SHEET.					
PARSONS 2201 DUPONT DRIVE SUITE 200 IRVINE, CA 92612			SAN BERNARDINO COUNTY TRANSPORTATION AUTHORITY 1170 W. 3RD STREET SAN BERNARDINO, CA 92410		



I-10 CORRIDOR PROJECT
ALTERNATIVE 3 - EXPRESS LANES (PA)

LAYOUT

SCALE: 1"=100'

L-14

FILE: C:\pwworking\pwworking\p006758c\cmts\40250ed14.dgn
DATE: 5/9/2017
SCALE: 200.000 FT = 1" IN
PLOTTER: c:\pwworking\p006758c\cmts\40250ed14.dgn
PLOTTER: c:\pwworking\p006758c\cmts\40250ed14.dgn

STATE OF CALIFORNIA - DEPARTMENT OF TRANSPORTATION

CONSULTANT

FUNCTIONAL SUPERVISOR

DESIGNED BY

REVISOR

DATE

REVISOR

DATE

DATE

USERNAME => p006758c
DGN FILE => 40250ed14.dgn

RELATIVE BORDER SCALE
IS IN INCHES

0 1 2 3

UNIT 2232

PROJECT NUMBER & PHASE

0800000040

DATE PLOTTED => 5/9/2017
TIME PLOTTED => 11:21:09 AM

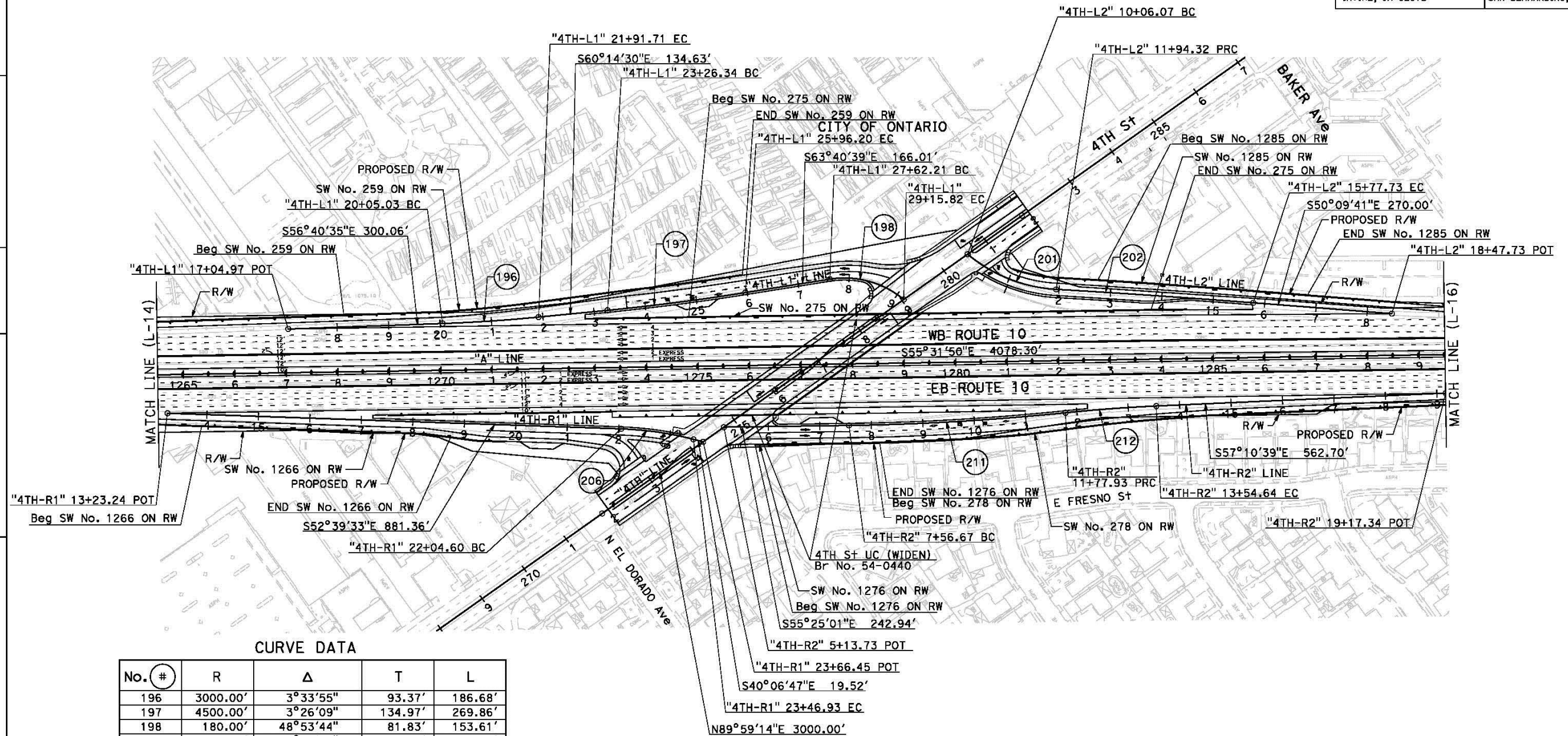
FOR ACCURATE RIGHT OF WAY DATA, CONTACT
RIGHT OF WAY ENGINEERING AT THE DISTRICT OFFICE.


DIST	COUNTY	ROUTE	POST MILES TOTAL PROJECT	SHEET No.	TOTAL SHEETS
07, 08	LA, SBd	10	44.9/48.3, 0.0/R37.0		

REGISTERED CIVIL ENGINEER	DATE
PLANS APPROVAL DATE	

THE STATE OF CALIFORNIA OR ITS OFFICERS
OR AGENTS SHALL NOT BE RESPONSIBLE FOR
THE ACCURACY OR COMPLETENESS OF SCANNED
COPIES OF THIS PLAN SHEET.

PARSONS 2201 DUPONT DRIVE SUITE 200 IRVINE, CA 92612	SAN BERNARDINO COUNTY TRANSPORTATION AUTHORITY 1170 W. 3RD STREET SAN BERNARDINO, CA 92410
---	---



No. 	R	Δ	T	L
196	3000.00'	3°33'55"	93.37'	186.68'
197	4500.00'	3°26'09"	134.97'	269.86'
198	180.00'	48°53'44"	81.83'	153.61'
201	295.00'	36°33'42"	97.45'	188.25'
202	20000.00'	1°05'54"	191.71'	383.41'
206	650.00'	12°32'46"	71.45'	142.33'
211	4700.00'	5°08'07"	210.77'	421.26'
212	3000.00'	3°22'30"	88.38'	176.71'

**I-10 CORRIDOR PROJECT
ALTERNATIVE 3 - EXPRESS LANES (PA)**

LAYOUT

L-15

TIME PLOTTED => 11:21:24 AM

FILE: c:\pw_working\ptgpwise\p006758c\dms54825\80c250ea15.dgn
DATE: 5/9/2017

FILE: 5/9/2017
DATE: 200.000 FT 4 in.

PLTDRV: c:\pw_working\ptgwise\p006758c\mg11231\NEW-110-BW-PDF.plt
ENTBL: pw:\xp1002pw\inf01.parcsons.com:PTGWISE\Documents\1-10_HOV\CAD\STANDARDS\PEN_TBL\info-only.tbl

הערה:

St. Gallen

BORDER LAST REVISED 7/2/2010

```

USERNAME => p006758C
DGN FILE => 80C250eal5.dgn

```

RELATIVE BORDER SCALE
IS IN INCHES

UNIT 2232

PROJECT NUMBER & PHASE

0800000040

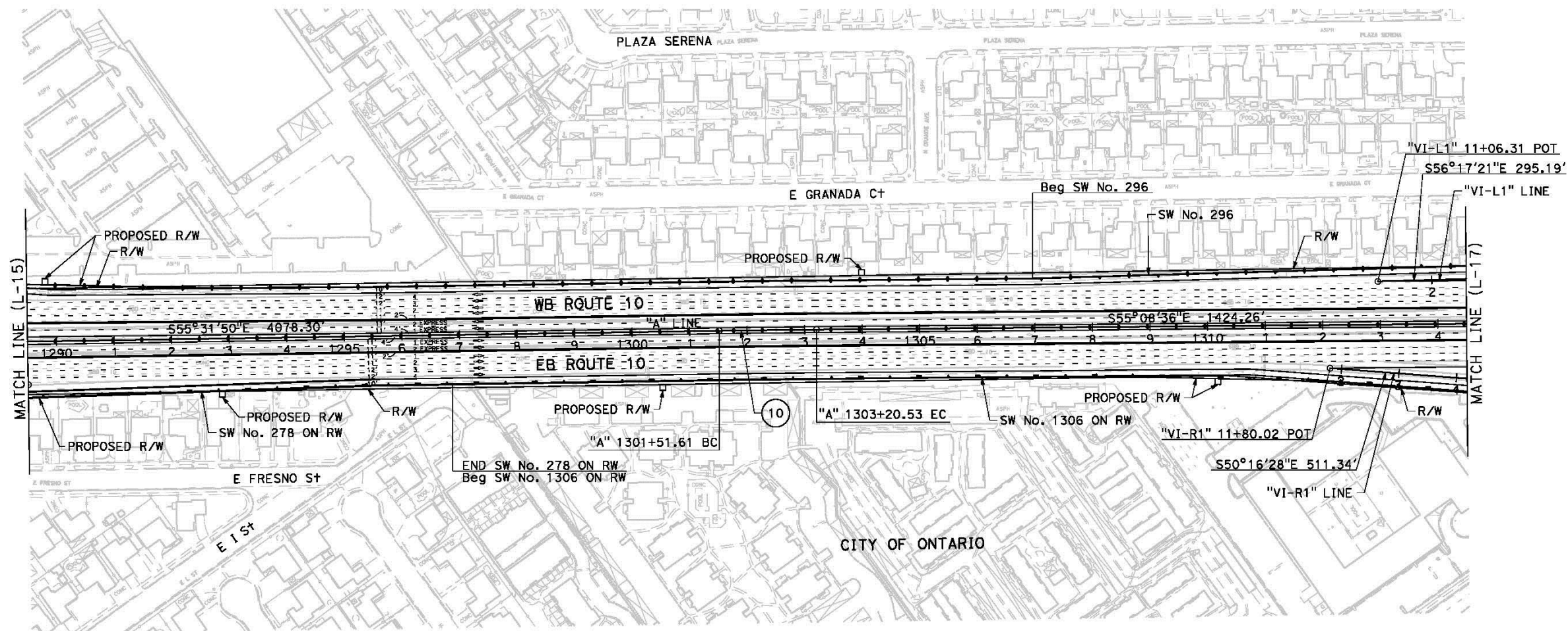
FOR ACCURATE RIGHT OF WAY DATA, CONTACT
RIGHT OF WAY ENGINEERING AT THE DISTRICT OFFICE.

DIST	COUNTY	ROUTE	POST MILES TOTAL PROJECT	SHEET No.	TOTAL SHEET
07, 08	LA, SBd	10	44.9/48.3, 0.0/R37.0		

REGISTERED CIVIL ENGINEER	DATE
PLANS APPROVAL DATE	

*THE STATE OF CALIFORNIA OR ITS OFFICERS
OR AGENTS SHALL NOT BE RESPONSIBLE FOR
THE ACCURACY OR COMPLETENESS OF SCANNED
COPIES OF THIS PLAN SHEET.*

PARSONS 2201 DUPONT DRIVE SUITE 200 IRVINE, CA 92612	SAN BERNARDINO COUNTY TRANSPORTATION AUTHORITY 1170 W. 3RD STREET SAN BERNARDINO, CA 92410
--	--



No. #	R	Δ	T	L
10	25000.00'	0°23'14"	84.46'	168.92'

LAYOUT

SCALE: 1"=100'

L-16

FILE: c:\pw_working\ptgwise\p006758c\dms54625\60C250a016.dgn

FILE: c:\pw_working\ptgwise\p006758c\dms54825\80C250ea16.dgn
DATE: 3/9/2017
SCALE: 200.00 FT 1 in.
PIPTRV: c:\pw_working\ptgwise\p006758c\dms1231\NEW-110-BW-PDF.plt

[illegible]

```
FILE: c:\new_working\otp\praise\p006758c\csmc54625\ac0259ea16.dgn
DATE: 5/9/2017
SCALE: 200.000 FT = in.
LDTDR:c:\new_working\otp\praise\p006758c\csmc1251\UEM-110-BW-PDF.dpt
```

```

FILE: c:\pwworking\spw\pswice\p0005786\csm54825\dotc250ac16.dgn
DATE: 2007/03/16
SCALE: 200/000 FT = 1 in.
PLOTDR: c:\pwworking\spw\pswice\p0005786\csm54825\NEW-110-BH-PDF.plt
PLOTNAME: c:\pwworking\spw\pswice\p0005786\csm54825\NEW-110-BH-PDF.dgn

```

FILE: c:\pwworking\p4ppw\ee\p006758c\cims54825\p00259ac16.dgn
DATE: 09/20/2017
SCALE: 200.000 FT = 1 in.
PLDRAW: c:\pwworking\p4ppw\ee\p006758c\cims54825\VIEW-110-BW-PDF.dgn
PLTEXT: c:\pwworking\p4ppw\ee\p006758c\cims54825\VIEW-110-BW-PDF.dgn

FILE: c:\pwworking\pfpw\ee\p006758c\cma54825\00250616.dgn
DATE: 2/20/2017
SCALE: 200.000 FT = 1 in.
PLTDRW: c:\pwworking\pfpw\ee\p006758c\cma54825\VIEW-FIG-09-PLT.dgn
C:\PWWORKING\PFPW\EE\P006758C\CMA54825\00250616.DGN

BORDER LAST REVISED 7/2/2010

```

USERNAME => p006758C
DGN FILE => 80C250ea16.dgn

```

RELATIVE BORDER SCALE
IS IN INCHES



UNIT 2232

PROJECT NUMBER & PHASE

0800000040

DATE PLOTTED => 5/9/2017	TIME PLOTTED => 11:21:45 AM
LAST REVISION	
00-00-00	

NOTE:

FOR ACCURATE RIGHT OF WAY DATA, CONTACT
RIGHT OF WAY ENGINEERING AT THE DISTRICT OFFICE.

DIST	COUNTY	ROUTE	POST MILES TOTAL PROJECT	SHEET No.	TOTAL SHEETS
07, 08	LA, Sbd	10	44.9/48.3, 0.0/R37.0		

REGISTERED CIVIL ENGINEER DATE

PLANS APPROVAL DATE

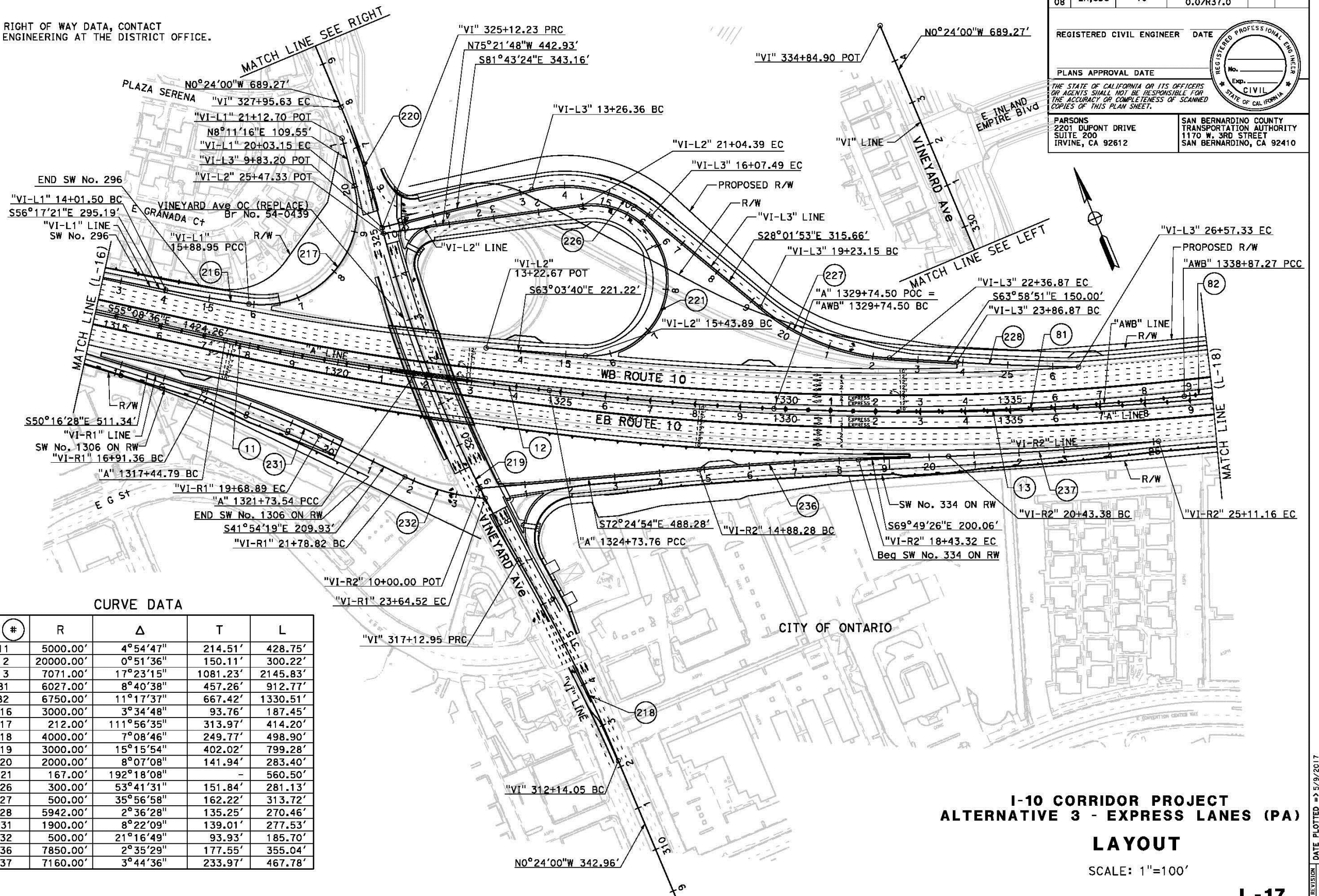
THE STATE OF CALIFORNIA OR ITS OFFICERS
OR AGENTS SHALL NOT BE RESPONSIBLE FOR
THE ACCURACY OR COMPLETENESS OF SCANNED
COPIES OF THIS PLAN SHEET.

PARSONS
2201 DUPONT DRIVE
SUITE 200
IRVINE, CA 92612

SAN BERNARDINO COUNTY
TRANSPORTATION AUTHORITY
1170 W. 3RD STREET
SAN BERNARDINO, CA 92410

CURVE DATA

No. #	R	Δ	T	L
11	5000.00'	4°54'47"	214.51'	428.75'
12	20000.00'	0°51'36"	150.11'	300.22'
13	7071.00'	17°23'15"	1081.23'	2145.83'
81	6027.00'	8°40'38"	457.26'	912.77'
82	6750.00'	11°17'37"	667.42'	1330.51'
216	3000.00'	3°34'48"	93.76'	187.45'
217	212.00'	111°56'35"	313.97'	414.20'
218	4000.00'	7°08'46"	249.77'	498.90'
219	3000.00'	15°15'54"	402.02'	799.28'
220	2000.00'	8°07'08"	141.94'	283.40'
221	167.00'	192°18'08"	-	560.50'
226	300.00'	53°41'31"	151.84'	281.13'
227	500.00'	35°56'58"	162.22'	313.72'
228	5942.00'	2°36'28"	135.25'	270.46'
231	1900.00'	8°22'09"	139.01'	277.53'
232	500.00'	21°16'49"	93.93'	185.70'
236	7850.00'	2°35'29"	177.55'	355.04'
237	7160.00'	3°44'36"	233.97'	467.78'



**I-10 CORRIDOR PROJECT
ALTERNATIVE 3 - EXPRESS LANES (PA)**

LAYOUT

SCALE: 1"=100'

L-17

FILE: C:\pwworking\pwworking\p006758c\cns44253\00250eol7.dgn
DATE: 5/9/2017
SCALE: 200.000 FT = 1 in.
PLOT: C:\pwworking\pwworking\p006758c\cns44253\00250eol7.dgn
PLOT: C:\pwworking\pwworking\p006758c\cns44253\00250eol7.dgn

STATE OF CALIFORNIA - DEPARTMENT OF TRANSPORTATION



REVISOR

DATE

CHECKED BY

DESIGNED BY

FUNCTIONAL SUPERVISOR

CONSULTANT

DATE

TIME

BORDER LAST REVISED 7/2/2010

USERNAME => p006758c
DGN FILE => 00250eol7.dgn

RELATIVE BORDER SCALE
IS IN INCHES

0 1 2 3

UNIT 2232

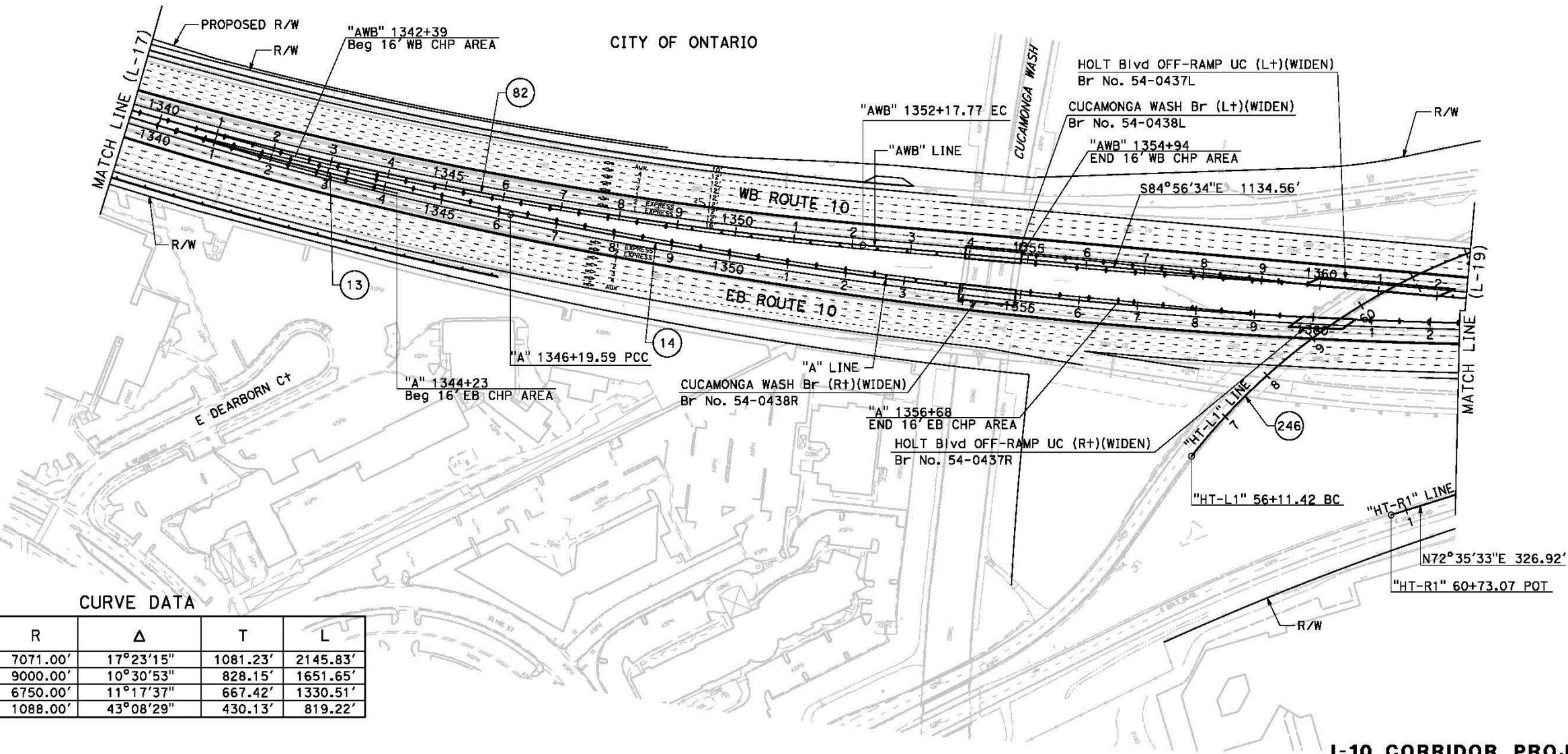
PROJECT NUMBER & PHASE

0800000040

DATE PLOTTED => 5/9/2017
TIME PLOTTED => 11:21:59 AM

NOTE:
FOR ACCURATE RIGHT OF WAY DATA, CONTACT
RIGHT OF WAY ENGINEERING AT THE DISTRICT OFFICE.

DIST	COUNTY	ROUTE	POST MILES TOTAL PROJECT	SHEET No.	TOTAL SHEETS
07, 08	LA,SBd	10	44.9/48.3, 0.0/R37.0		
REGISTERED CIVIL ENGINEER			DATE		
PLANS APPROVAL DATE			No. _____ Exp. _____ CIVIL STATE OF CALIFORNIA		
PARSONS 2201 DUPONT DRIVE SUITE 200 IRVINE, CA 92612			SAN BERNARDINO COUNTY TRANSPORTATION AUTHORITY 1170 W. 3RD STREET SAN BERNARDINO, CA 92410		



CURVE DATA				
No. #	R	Δ	T	L
13	7071.00'	17°23'15"	1081.23'	2145.83'
14	9000.00'	10°30'53"	828.15'	1651.65'
82	6750.00'	11°17'37"	667.42'	1330.51'
246	1088.00'	43°08'29"	430.13'	819.22'

I-10 CORRIDOR PROJECT
ALTERNATIVE 3 - EXPRESS LANES (PA)
LAYOUT
SCALE: 1"=100'

L-18

FILE: C:\pwworking\pwworking\p006758c\cns4425\080250e018.dgn
DATE: 5/9/2017
SCALE: 200.000 FT = 1" IN.
PLOT: C:\pwworking\pwworking\p006758c\cns4425\080250e018.dgn
PLOT: C:\pwworking\pwworking\p006758c\cns4425\080250e018.dgn
STATE OF CALIFORNIA - DEPARTMENT OF TRANSPORTATION

BORDER LAST REVISED 7/2/2010

USERNAME => p006758c
DGN FILE => 080250e018.dgn

RELATIVE BORDER SCALE
IS IN INCHES

0 1 2 3

UNIT 2232

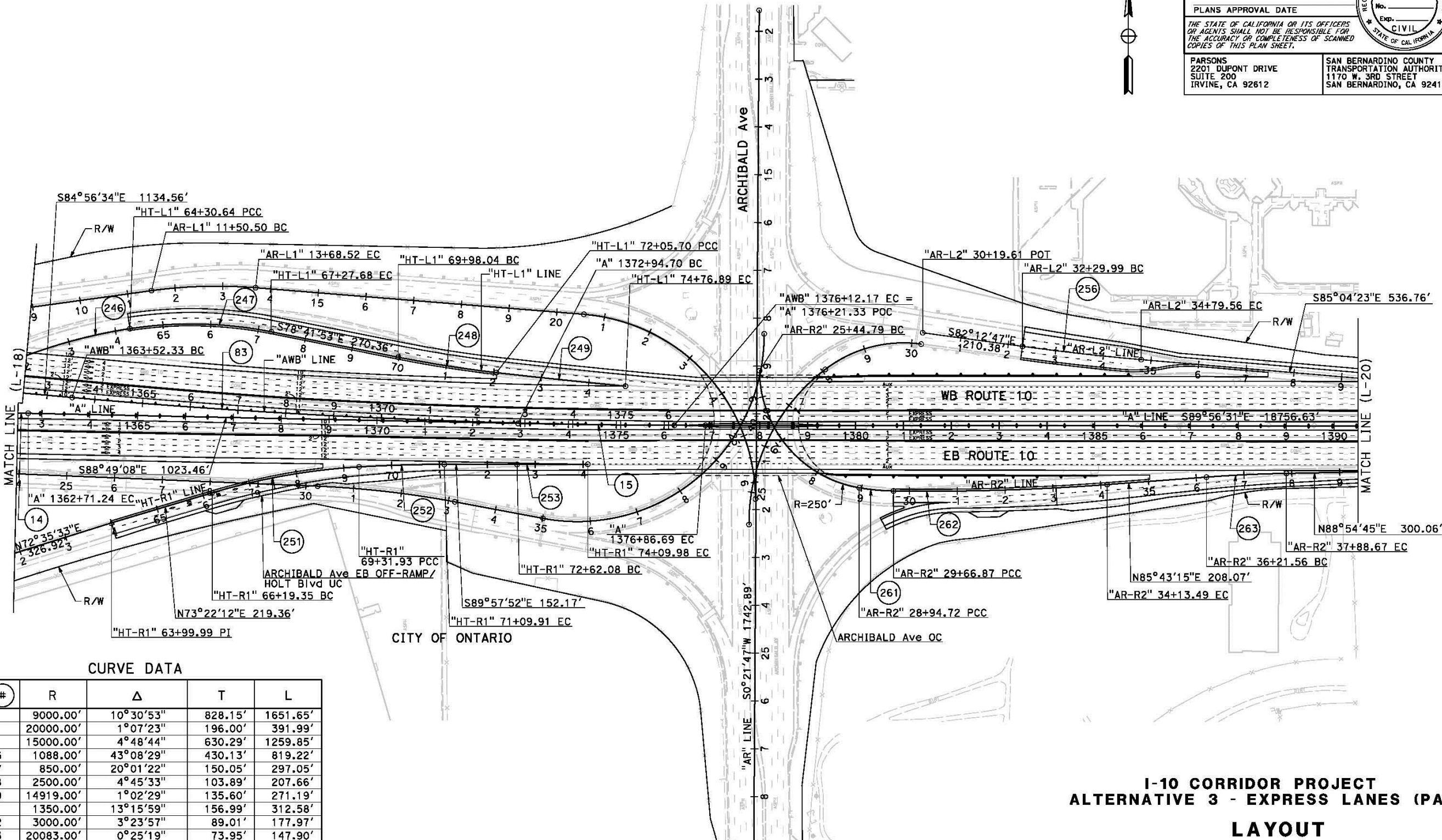
PROJECT NUMBER & PHASE

0800000040

DATE PLOTTED => 5/9/2017
TIME PLOTTED => 11:22:10 AM
LAST REVISION
00-00-00

NOTE:
FOR ACCURATE RIGHT OF WAY DATA, CONTACT
RIGHT OF WAY ENGINEERING AT THE DISTRICT OFFICE.

DIST	COUNTY	ROUTE	POST MILES TOTAL PROJECT	SHEET No.	TOTAL SHEETS
07, 08	LA,SBd	10	44.9/48.3, 0.0/R37.0		
REGISTERED CIVIL ENGINEER			DATE		
PLANS APPROVAL DATE			No.		
THE STATE OF CALIFORNIA OR ITS OFFICERS OR AGENTS SHALL NOT BE RESPONSIBLE FOR THE ACCURACY OR COMPLETENESS OF SCANNED COPIES OF THIS PLAN SHEET.			CIVIL STATE OF CALIFORNIA		
PARSONS 2201 DUPONT DRIVE SUITE 200 IRVINE, CA 92612			SAN BERNARDINO COUNTY TRANSPORTATION AUTHORITY 1170 W. 3RD STREET SAN BERNARDINO, CA 92410		



CURVE DATA				
No. #	R	Δ	T	L
14	9000.00'	10°30'53"	828.15'	1651.65'
15	20000.00'	1°07'23"	196.00'	391.99'
83	15000.00'	4°48'44"	630.29'	1259.85'
246	1088.00'	43°08'29"	430.13'	819.22'
247	850.00'	20°01'22"	150.05'	297.05'
248	2500.00'	4°45'33"	103.89'	207.66'
249	14919.00'	1°02'29"	135.60'	271.19'
251	1350.00'	13°15'59"	156.99'	312.58'
252	3000.00'	3°23'57"	89.01'	177.97'
253	20083.00'	0°25'19"	73.95'	147.90'
256	5000.00'	2°51'36"	124.81'	249.57'
261	470.00'	8°47'46"	36.15'	72.16'
262	5000.00'	5°07'04"	223.46'	446.62'
263	3000.00'	3°11'30"	83.58'	167.11'

I-10 CORRIDOR PROJECT
ALTERNATIVE 3 - EXPRESS LANES (PA)

LAYOUT

SCALE: 1"=100'

L-19

FILE: C:\pwworking\pwworking\p006758c\cns44625\00250e019.dgn
DATE: 5/9/2017
SCALE: 200.000 FT = 1" IN.
PLOTTER: c:\pwworking\p006758c\cns44625\00250e019.dgn
PLOTTER: c:\pwworking\p006758c\cns44625\00250e019.dgn

STATE OF CALIFORNIA - DEPARTMENT OF TRANSPORTATION

CONSULTANT FUNCTIONAL SUPERVISOR

REVISOR BY
DATE REVISED

CHECKED BY

BORDER LAST REVISED 7/2/2010

USERNAME => p006758c
DGN FILE => 00250e019.dgn

RELATIVE BORDER SCALE
IS IN INCHES

0 1 2 3

UNIT 2232

PROJECT NUMBER & PHASE

0800000040

DATE PLOTTED => 5/9/2017
TIME PLOTTED => 11:22:27 AM

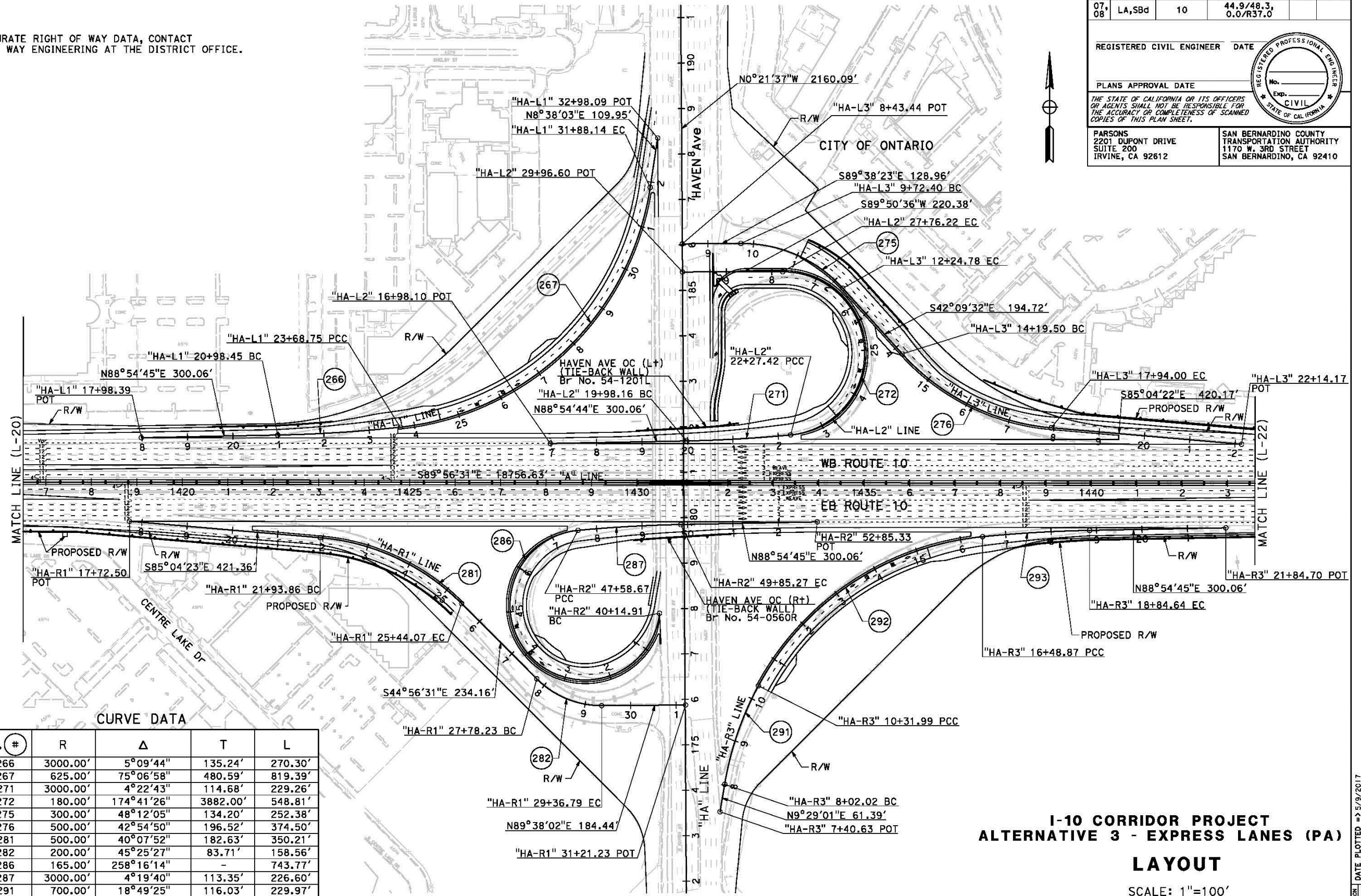
FOR ACCURATE RIGHT OF WAY DATA, CONTACT
RIGHT OF WAY ENGINEERING AT THE DISTRICT OFFICE.

DIST	COUNTY	ROUTE	POST MILES TOTAL PROJECT	SHEET No.	TOTAL SHEETS
07, 08	LA, SBd	10	44.9/48.3, 0.0/R37.0		

REGISTERED CIVIL ENGINEER	DATE
PLANS APPROVAL DATE	

THE STATE OF CALIFORNIA OR ITS OFFICERS
OR AGENTS SHALL NOT BE RESPONSIBLE FOR
THE ACCURACY OR COMPLETENESS OF SCANNED
COPIES OF THIS PLAN SHEET.

PARSONS 2201 DUPONT DRIVE SUITE 200 IRVINE, CA 92612	SAN BERNARDINO COUNTY TRANSPORTATION AUTHORITY 1170 W. 3RD STREET SAN BERNARDINO, CA 92410
--	--



No. (#)	R	Δ	T	L
266	3000.00'	5°09'44"	135.24'	270.30'
267	625.00'	75°06'58"	480.59'	819.39'
271	3000.00'	4°22'43"	114.68'	229.26'
272	180.00'	174°41'26"	3882.00'	548.81'
275	300.00'	48°12'05"	134.20'	252.38'
276	500.00'	42°54'50"	196.52'	374.50'
281	500.00'	40°07'52"	182.63'	350.21'
282	200.00'	45°25'27"	83.71'	158.56'
286	165.00'	258°16'14"	-	743.77'
287	3000.00'	4°19'40"	113.35'	226.60'
291	700.00'	18°49'25"	116.03'	229.97'
292	630.00'	56°06'09"	335.70'	616.88'
293	3000.00'	4°30'10"	117.94'	235.77'

**I-10 CORRIDOR PROJECT
ALTERNATIVE 3 - EXPRESS LANES (PA)**

LAYOUT

SCALE: 1"=100'

L-21

NOTE:

FOR ACCURATE RIGHT OF WAY DATA, CONTACT
RIGHT OF WAY ENGINEERING AT THE DISTRICT OFFICE.

DIST	COUNTY	ROUTE	POST MILES TOTAL PROJECT	SHEET No.	TOTAL SHEETS
07, 08	LA, Sbd	10	44.9/48.3, 0.0/R37.0		

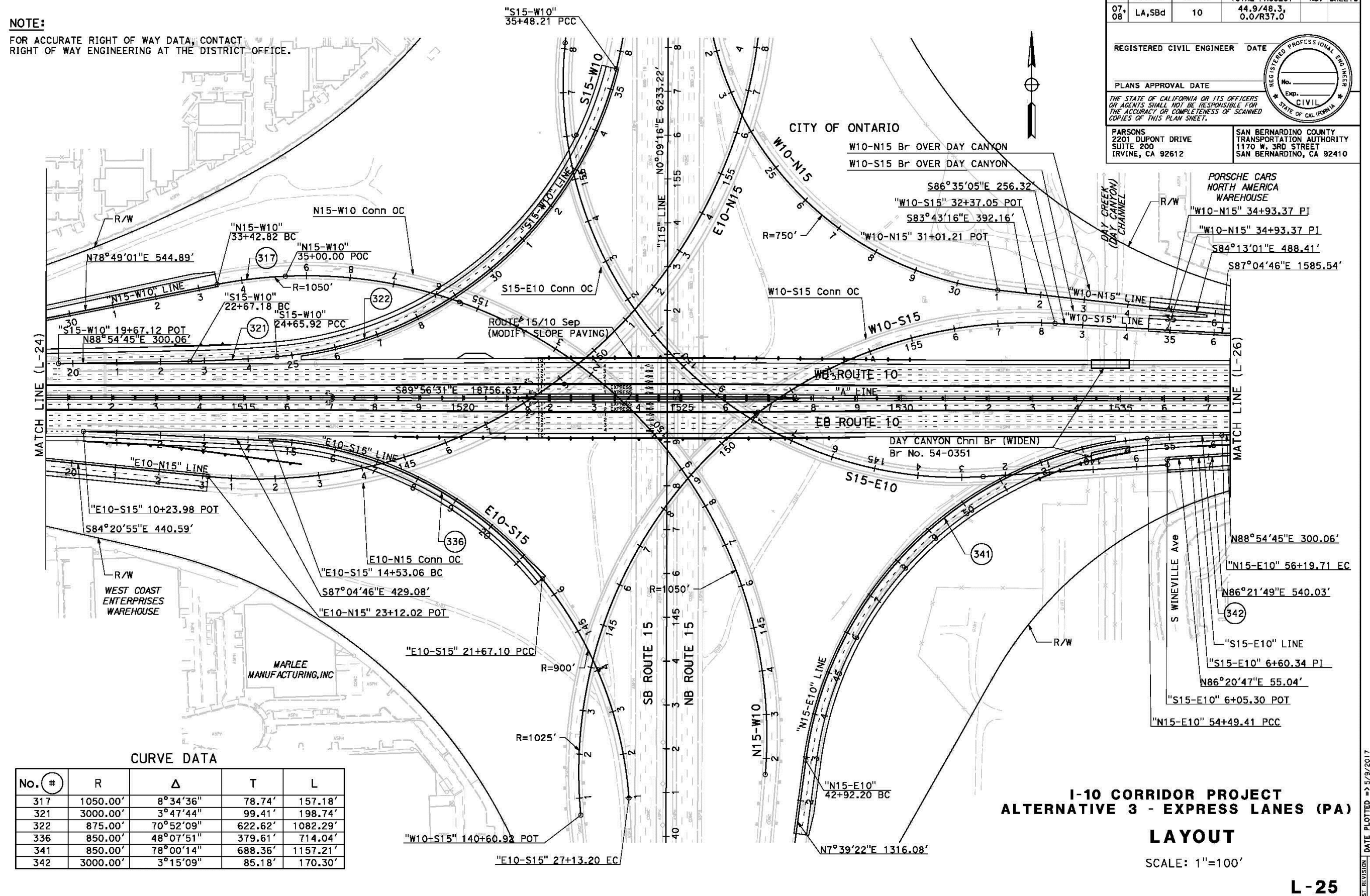
REGISTERED CIVIL ENGINEER DATE

PLANS APPROVAL DATE

THE STATE OF CALIFORNIA OR ITS OFFICERS
OR AGENTS SHALL NOT BE RESPONSIBLE FOR
THE ACCURACY OR COMPLETENESS OF SCANNED
COPIES OF THIS PLAN SHEET.

PARSONS
2201 DUPONT DRIVE
SUITE 200
IRVINE, CA 92612

SAN BERNARDINO COUNTY
TRANSPORTATION AUTHORITY
1170 W. 3RD STREET
SAN BERNARDINO, CA 92410



CURVE DATA

No. #	R	Δ	T	L
317	1050.00'	8°34'36"	78.74'	157.18'
321	3000.00'	3°47'44"	99.41'	198.74'
322	875.00'	70°52'09"	622.62'	1082.29'
336	850.00'	48°07'51"	379.61'	714.04'
341	850.00'	78°00'14"	688.36'	1157.21'
342	3000.00'	3°15'09"	85.18'	170.30'

**I-10 CORRIDOR PROJECT
ALTERNATIVE 3 - EXPRESS LANES (PA)
LAYOUT**

SCALE: 1"=100'

L-25

FILE: C:\pwworking\pwworking\p006758c\cns44625\80c250e25.dgn
DATE: 5/9/2017
SCALE: 200.000 FT = 1" IN.
PLOTTER: c:\pwworking\p006758c\cns44625\80c250e25.dgn
PLOT: 5/9/2017 11:24:08 AM

NOTE:

FOR ACCURATE RIGHT OF WAY DATA, CONTACT
RIGHT OF WAY ENGINEERING AT THE DISTRICT OFFICE.

DIST	COUNTY	ROUTE	POST MILES TOTAL PROJECT	SHEET No.	TOTAL SHEETS
07, 08	LA, SBd	10	44.9/48.3, 0.0/R37.0		

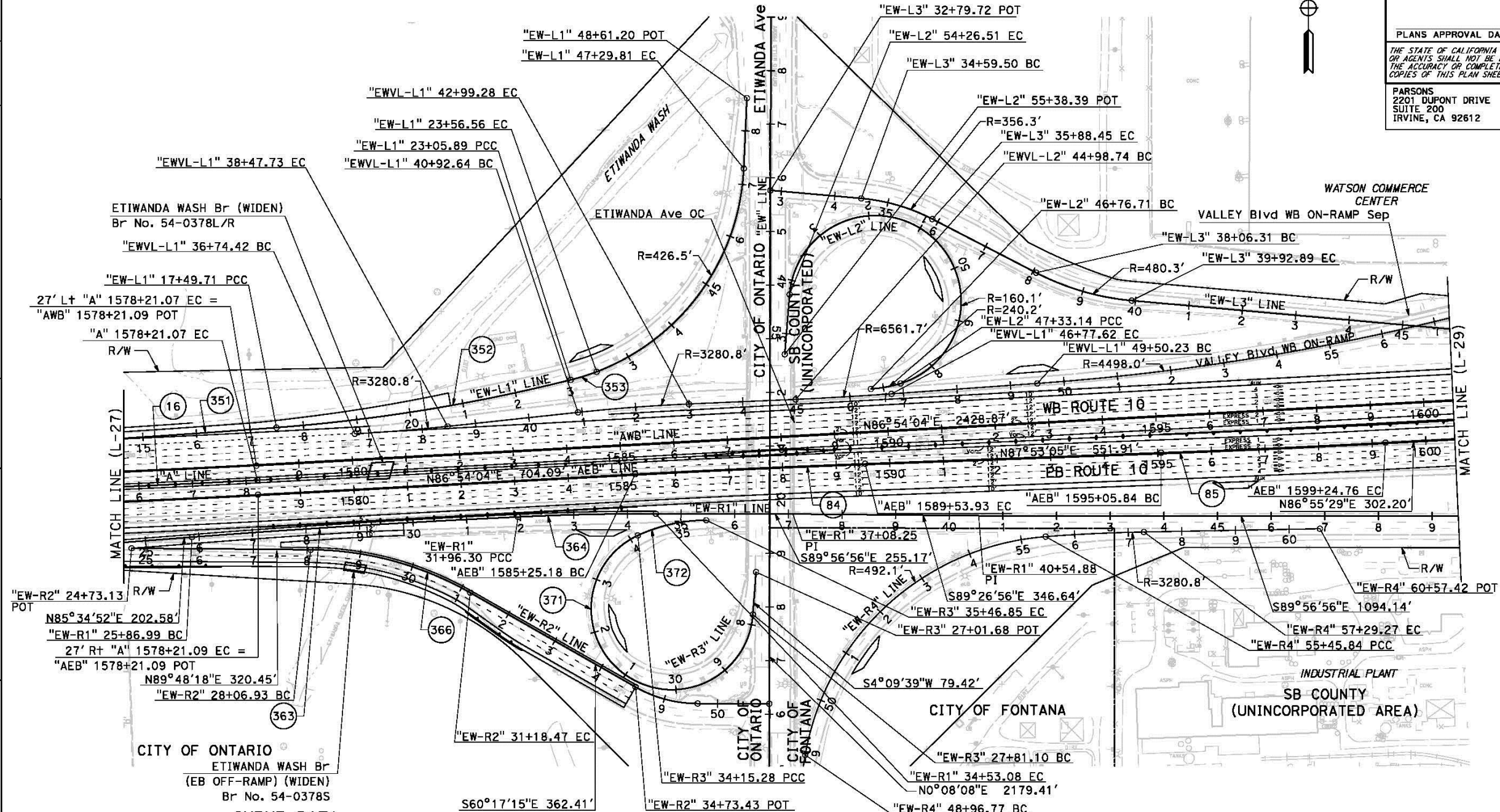
REGISTERED CIVIL ENGINEER DATE

PLANS APPROVAL DATE

THE STATE OF CALIFORNIA OR ITS OFFICERS
OR AGENTS SHALL NOT BE RESPONSIBLE FOR
THE ACCURACY OR COMPLETENESS OF SCANNED
COPIES OF THIS PLAN SHEET.

PARSONS
2201 DUPONT DRIVE
SUITE 200
IRVINE, CA 92612

SAN BERNARDINO COUNTY
TRANSPORTATION AUTHORITY
1170 W. 3RD STREET
SAN BERNARDINO, CA 92410



No. #	R	Δ	T	L
16	25005.00'	3°09'25"	689.05'	1377.75'
84	24978.00'	0°59'01"	214.38'	428.75'
85	25000.00'	0°57'36"	209.47'	418.92'
351	24916.00'	0°47'51"	173.43'	346.85'
352	3280.83'	9°42'47"	278.76'	556.18'
353	426.51'	6°48'25"	25.36'	50.67'
363	20000.00'	1°44'44"	304.68'	609.31'
364	5400.00'	2°43'28"	128.41'	256.78'
366	610.00'	29°54'27"	162.92'	318.41'
371	150.92'	240°45'44"	-	634.18'
372	300.00'	25°07'41"	66.86'	131.57'

**I-10 CORRIDOR PROJECT
ALTERNATIVE 3 - EXPRESS LANES (PA)**

LAYOUT

SCALE: 1"=100'

L-28

BORDER LAST REVISED 7/2/2010

USERNAME => p006758C
DGN FILE => 80C250ea28.dgn

RELATIVE BORDER SCALE
IS IN INCHES

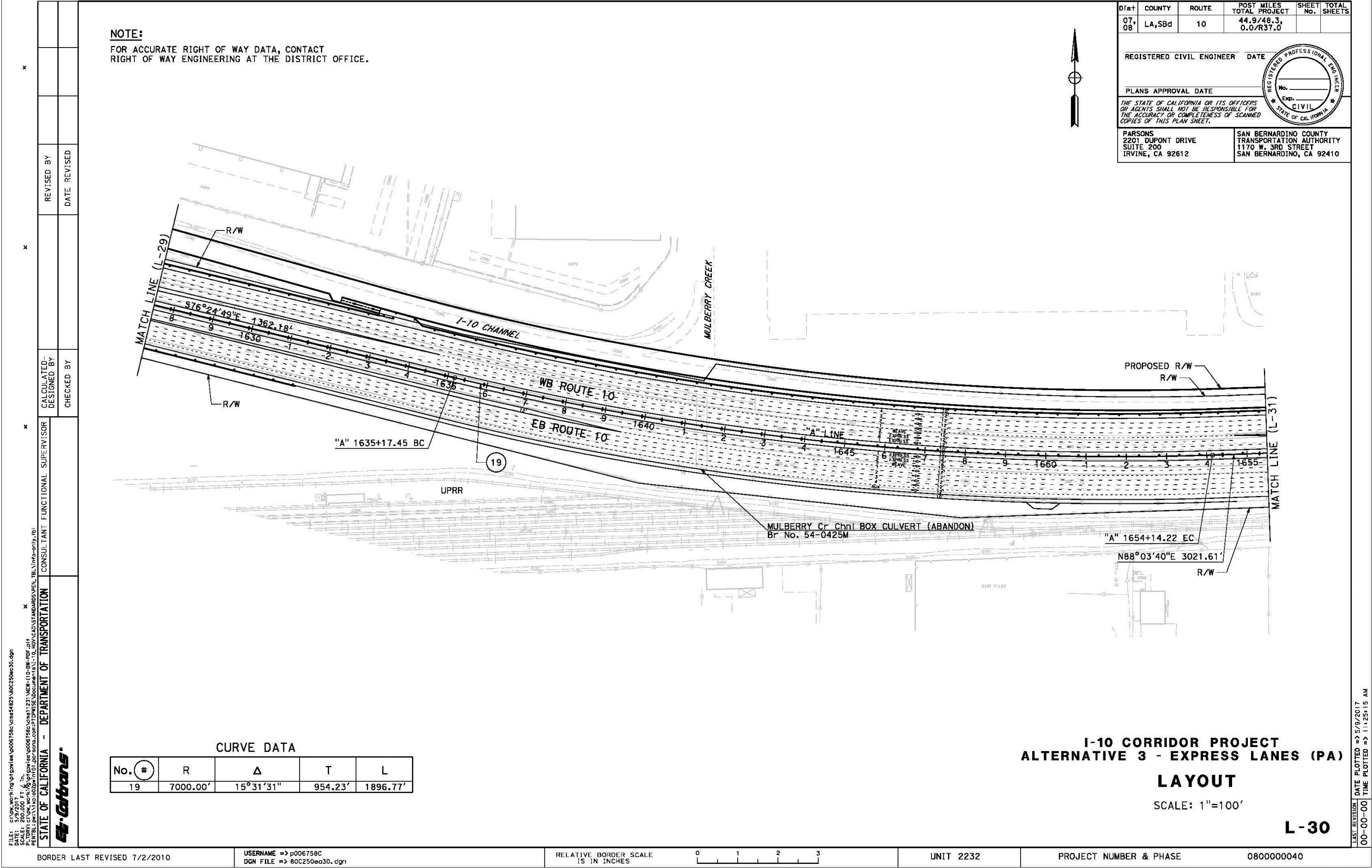
0 1 2 3

UNIT 2232

PROJECT NUMBER & PHASE

0800000040

DATE PLOTTED => 5/9/2017
TIME PLOTTED => 11:24:54 AM

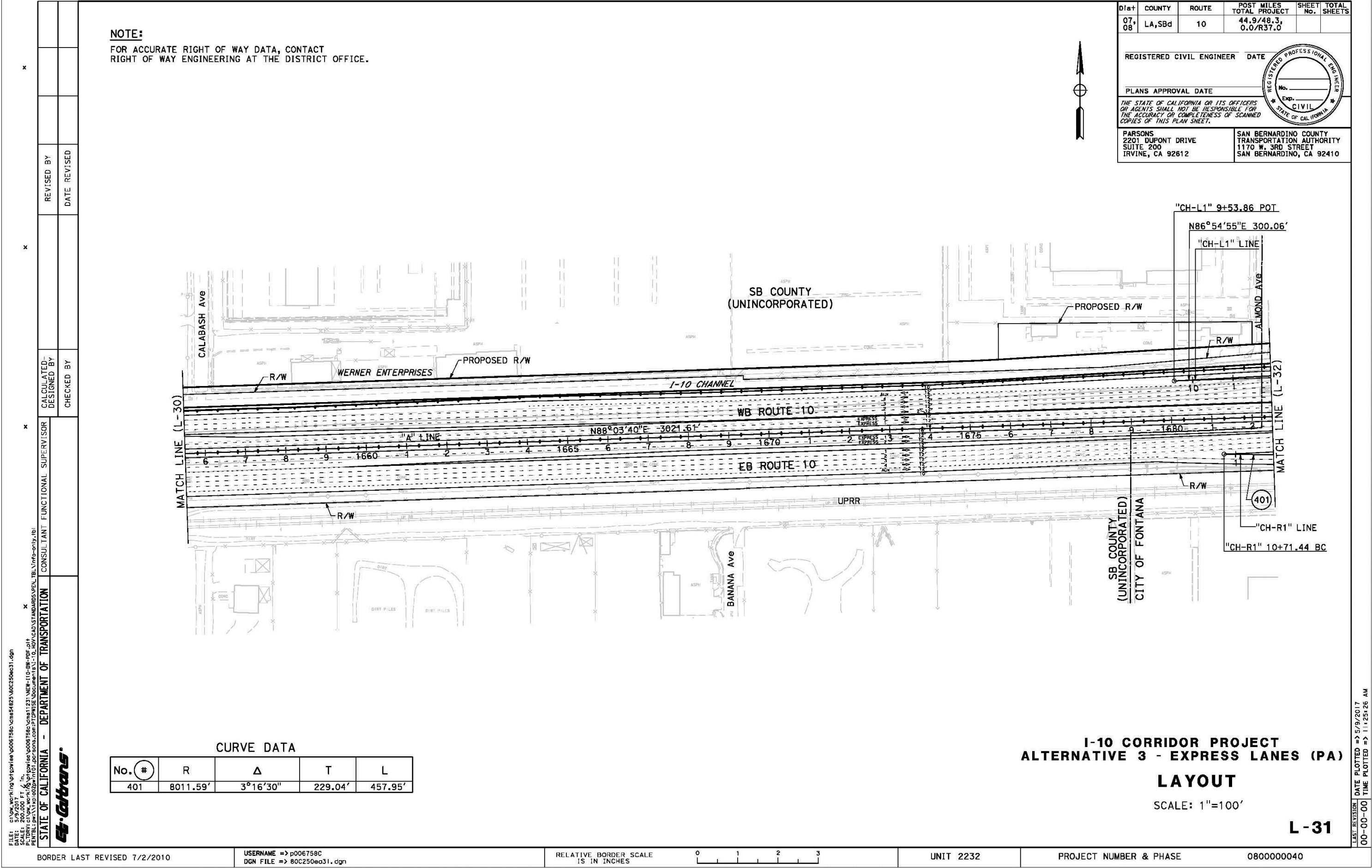


NOTE:
FOR ACCURATE RIGHT OF WAY DATA, CONTACT
RIGHT OF WAY ENGINEERING AT THE DISTRICT OFFICE.

DIST	COUNTY	ROUTE	POST MILES TOTAL PROJECT	SHEET No.	TOTAL SHEETS
07, 08	LA, SBd	10	44.9/48.3, 0.0/R37.0		
REGISTERED CIVIL ENGINEER			DATE		
PLANS APPROVAL DATE					
THE STATE OF CALIFORNIA OR ITS OFFICERS OR AGENTS SHALL NOT BE RESPONSIBLE FOR THE ACCURACY OR COMPLETENESS OF SCANNED COPIES OF THIS PLAN SHEET.					
PARSONS 2201 DUPONT DRIVE SUITE 200 IRVINE, CA 92612			SAN BERNARDINO COUNTY TRANSPORTATION AUTHORITY 1170 W. 3RD STREET SAN BERNARDINO, CA 92410		

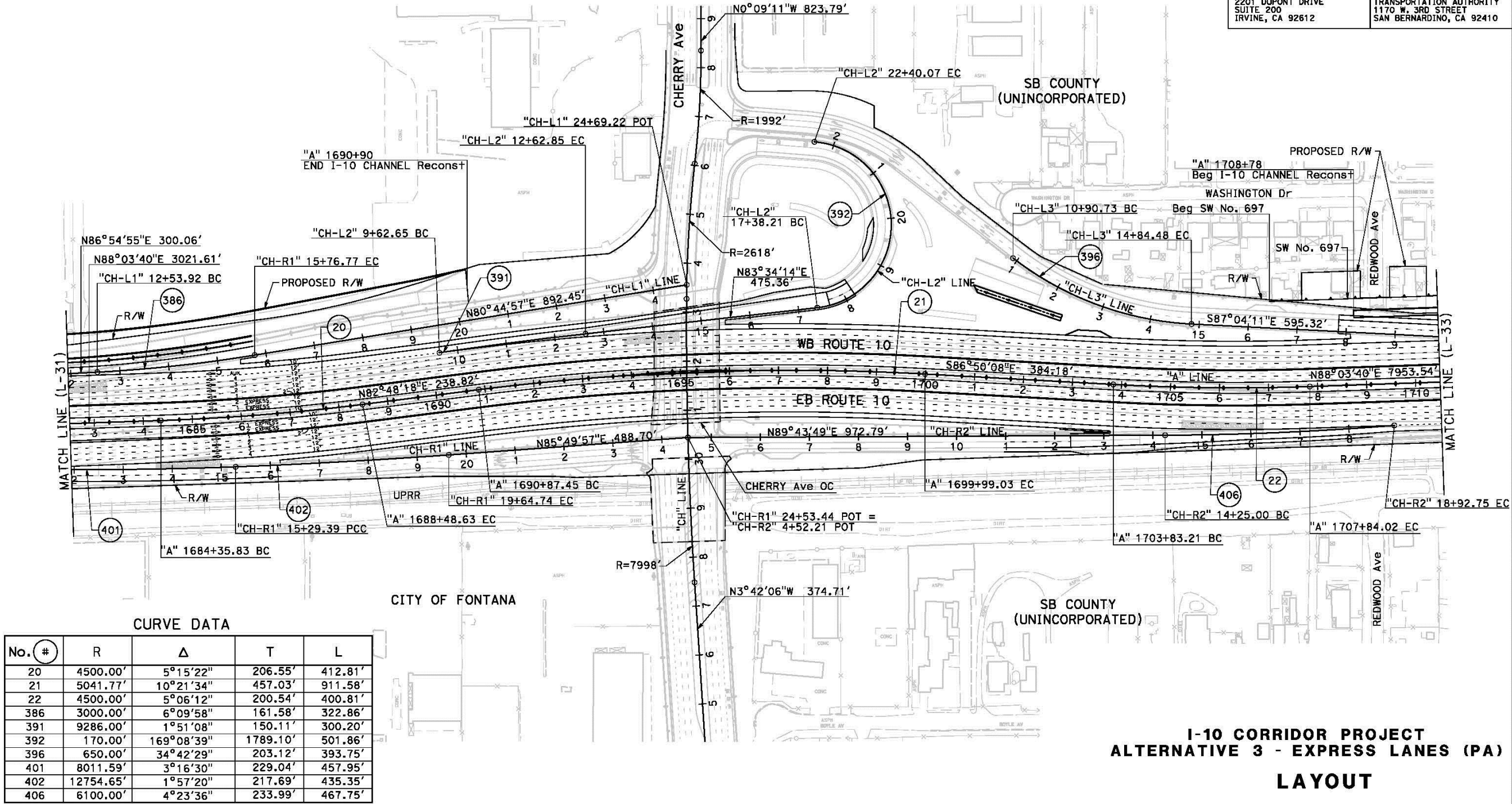
CURVE DATA				
No. #	R	Δ	T	L
19	7000.00'	15°31'31"	954.23'	1896.77'

**I-10 CORRIDOR PROJECT
ALTERNATIVE 3 - EXPRESS LANES (PA)
LAYOUT**
SCALE: 1"=100'
L-30



NOTE:
FOR ACCURATE RIGHT OF WAY DATA, CONTACT
RIGHT OF WAY ENGINEERING AT THE DISTRICT OFFICE.

DIST	COUNTY	ROUTE	POST MILES TOTAL PROJECT	SHEET No.	TOTAL SHEETS
07, 08	LA, SBd	10	44.9/48.3, 0.0/R37.0		
REGISTERED CIVIL ENGINEER			DATE		
PLANS APPROVAL DATE			No. _____		
THE STATE OF CALIFORNIA OR ITS OFFICERS OR AGENTS SHALL NOT BE RESPONSIBLE FOR THE ACCURACY OR COMPLETENESS OF SCANNED COPIES OF THIS PLAN SHEET.			CIVIL		
PARSONS 2201 DUPONT DRIVE SUITE 200 IRVINE, CA 92612			SAN BERNARDINO COUNTY TRANSPORTATION AUTHORITY 1170 W. 3RD STREET SAN BERNARDINO, CA 92410		



CURVE DATA				
No. #	R	Δ	T	L
20	4500.00'	5°15'22"	206.55'	412.81'
21	5041.77'	10°21'34"	457.03'	911.58'
22	4500.00'	5°06'12"	200.54'	400.81'
386	3000.00'	6°09'58"	161.58'	322.86'
391	9286.00'	1°51'08"	150.11'	300.20'
392	170.00'	169°08'39"	1789.10'	501.86'
396	650.00'	34°42'29"	203.12'	393.75'
401	8011.59'	3°16'30"	229.04'	457.95'
402	12754.65'	1°57'20"	217.69'	435.35'
406	6100.00'	4°23'36"	233.99'	467.75'

I-10 CORRIDOR PROJECT
ALTERNATIVE 3 - EXPRESS LANES (PA)
LAYOUT
SCALE: 1"=100'

L-32

FILE: C:\pwworking\pwworking\p006758c\cns44625\00250ea32.dgn
DATE: 5/9/2017
SCALE: 200.000 FT = 1" IN.
PLOTTER: c:\pwworking\p006758c\cns44625\00250ea32.dgn
PLOTTER: c:\pwworking\p006758c\cns44625\00250ea32.dgn

STATE OF CALIFORNIA - DEPARTMENT OF TRANSPORTATION
CONSULTANT: FUNCTIONAL SUPERVISOR
CHECKED BY

DATE PLOTTED => 5/9/2017
TIME PLOTTED => 11:25:37 AM
LAST REVISION

Dist	COUNTY	ROUTE	POST MILES TOTAL PROJECT	SHEET No.	TOTAL SHEETS
07, 08	LA, SBd	10	44.9/48.3, 0.0/R37.0		

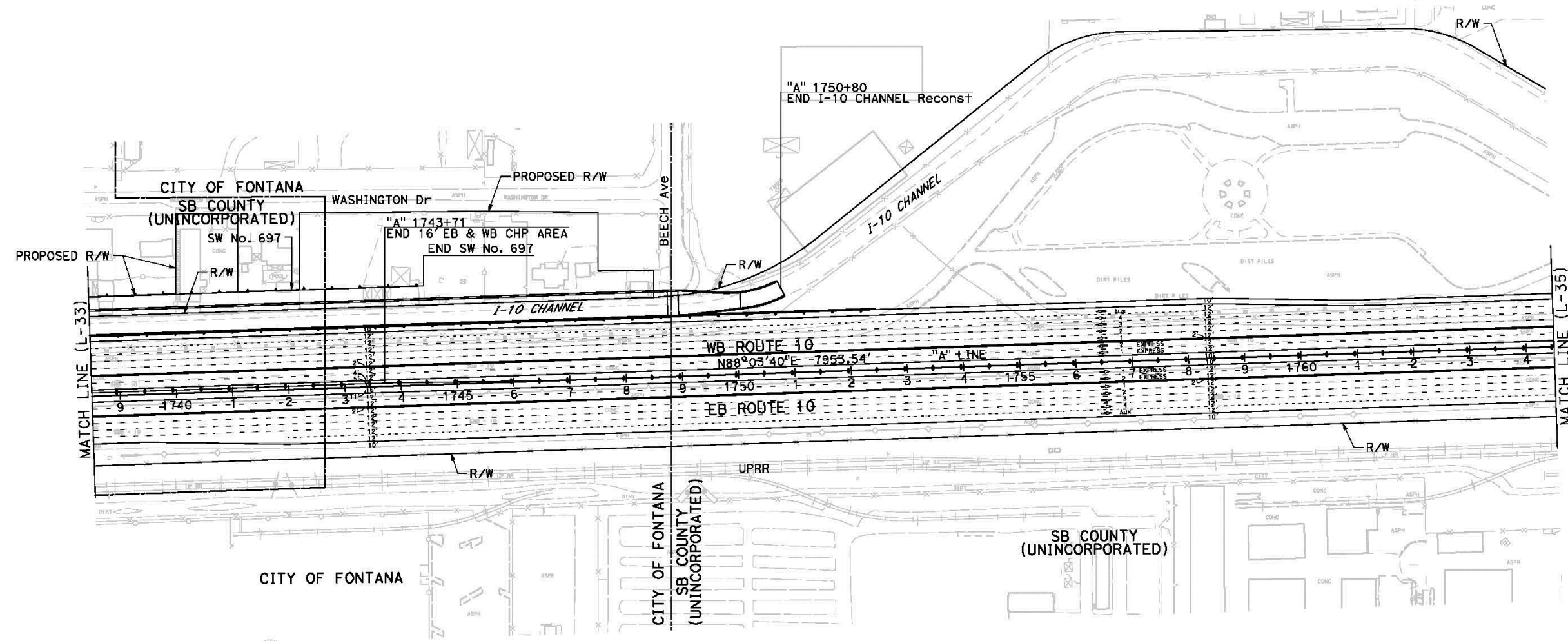
REGISTERED CIVIL ENGINEER DATE

PLANS APPROVAL DATE

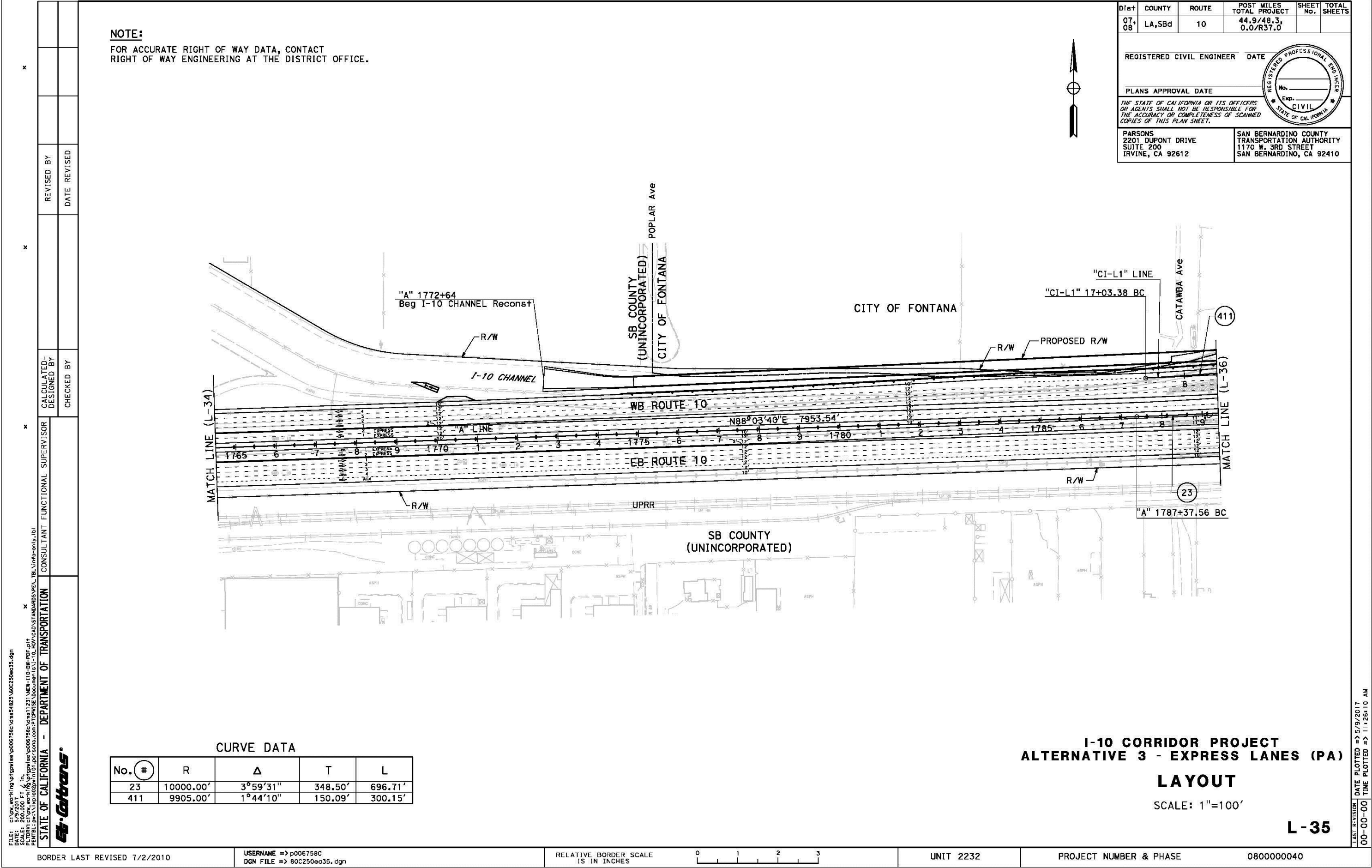
*THE STATE OF CALIFORNIA OR ITS OFFICERS
OR AGENTS SHALL NOT BE RESPONSIBLE FOR
THE ACCURACY OR COMPLETENESS OF SCANNED
COPIES OF THIS PLAN SHEET.*

PARSONS
2201 DUPONT DRIVE
SUITE 200
IRVINE, CA 92612

SAN BERNARDINO COUNTY
TRANSPORTATION AUTHORITY
1170 W. 3RD STREET
SAN BERNARDINO, CA 92410



**I-10 CORRIDOR PROJECT
ALTERNATIVE 3 - EXPRESS LANES (PA)
LAYOUT
SCALE: 1"=100'**



NOTE:
FOR ACCURATE RIGHT OF WAY DATA, CONTACT
RIGHT OF WAY ENGINEERING AT THE DISTRICT OFFICE.

DIST	COUNTY	ROUTE	POST MILES TOTAL PROJECT	SHEET No.	TOTAL SHEETS
07, 08	LA,SBd	10	44.9/48.3, 0.0/R37.0		
REGISTERED CIVIL ENGINEER DATE					
PLANS APPROVAL DATE					
THE STATE OF CALIFORNIA OR ITS OFFICERS OR AGENTS SHALL NOT BE RESPONSIBLE FOR THE ACCURACY OR COMPLETENESS OF SCANNED COPIES OF THIS PLAN SHEET.					
PARSONS 2201 DUPONT DRIVE SUITE 200 IRVINE, CA 92612			SAN BERNARDINO COUNTY TRANSPORTATION AUTHORITY 1170 W. 3RD STREET SAN BERNARDINO, CA 92410		

CURVE DATA				
No. #	R	Δ	T	L
23	10000.00'	3°59'31"	348.50'	696.71'
411	9905.00'	1°44'10"	150.09'	300.15'

**I-10 CORRIDOR PROJECT
ALTERNATIVE 3 - EXPRESS LANES (PA)
LAYOUT**
SCALE: 1"=100'

L-35

BORDER LAST REVISED 7/2/2010

USERNAME => p006758C
DGN FILE => 80C250ea35.dgn

RELATIVE BORDER SCALE
IS IN INCHES

0 1 2 3

UNIT 2232

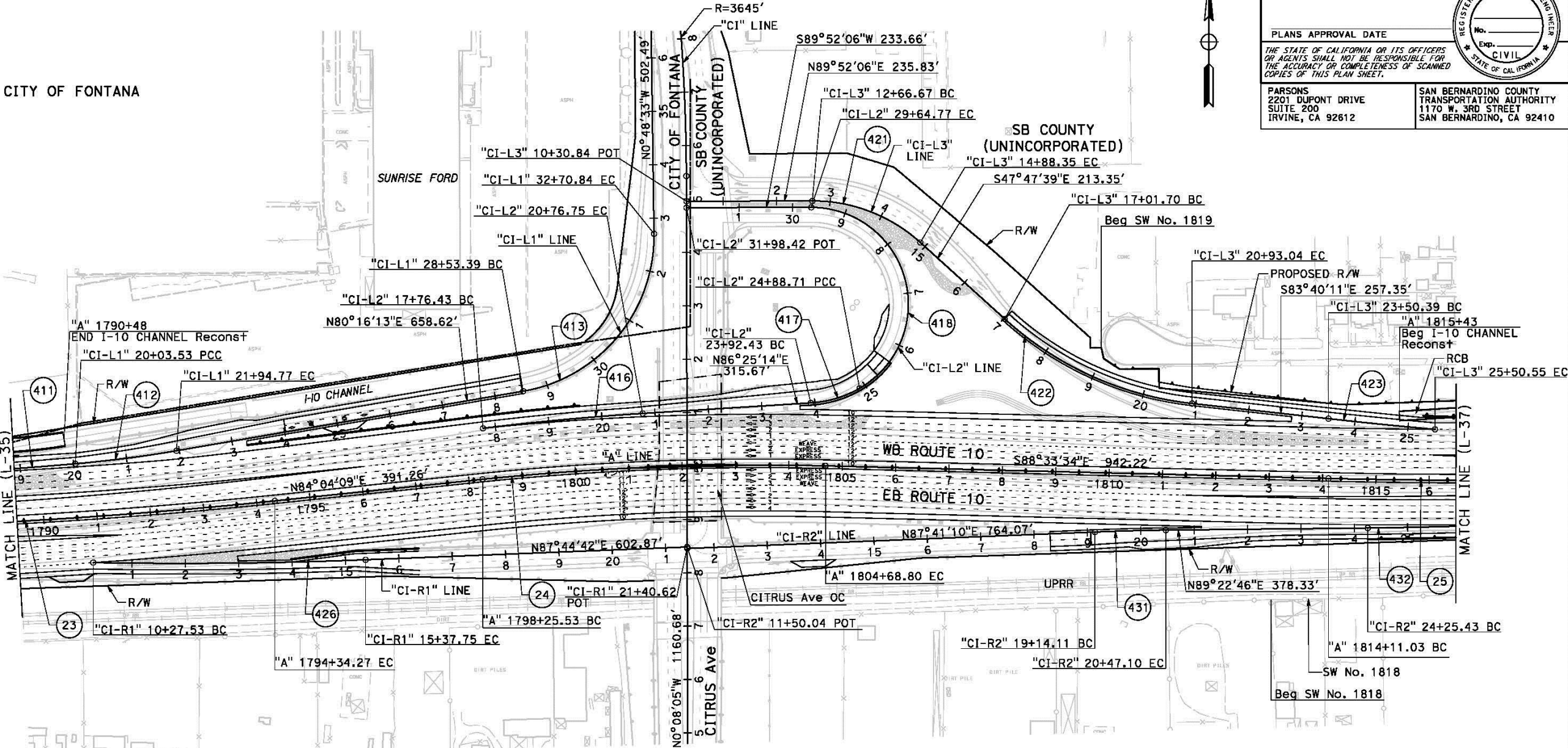
PROJECT NUMBER & PHASE

0800000040

DATE PLOTTED => 5/9/2017
TIME PLOTTED => 11:26:10 AM

NOTE:
FOR ACCURATE RIGHT OF WAY DATA, CONTACT
RIGHT OF WAY ENGINEERING AT THE DISTRICT OFFICE.

CITY OF FONTANA



CURVE DATA

No. #	R	Δ	T	L
23	10000.00'	3°59'31"	348.50'	696.71'
24	5000.00'	7°22'17"	322.08'	643.27'
25	10000.00'	3°22'46"	295.00'	589.83'
411	9905.00'	1°44'10"	150.09'	300.15'
412	2300.00'	4°45'50"	95.67'	191.24'
413	295.00'	81°04'46"	252.31'	417.46'
416	5095.00'	3°22'38"	150.20'	300.32'
417	210.00'	26°16'10"	49.00'	96.28'
418	181.50'	150°16'57"	684.11'	476.06'
421	300.00'	42°20'15"	116.17'	221.68'
422	625.00'	35°52'32"	202.32'	391.34'
423	9905.00'	1°09'28"	100.08'	200.16'
426	8900.00'	3°17'05"	255.18'	510.22'
431	4500.00'	1°41'36"	66.50'	132.98'
432	10123.00'	1°41'56"	150.09'	300.15'

I-10 CORRIDOR PROJECT
ALTERNATIVE 3 - EXPRESS LANES (PA)

LAYOUT

SCALE: 1"=100'

L-36

DIST	COUNTY	ROUTE	POST MILES TOTAL PROJECT	SHEET No.	TOTAL SHEETS
07, 08	LA, SBd	10	44.9/48.3, 0.0/R37.0		
REGISTERED CIVIL ENGINEER			DATE		
PLANS APPROVAL DATE			No. _____		
THE STATE OF CALIFORNIA OR ITS OFFICERS OR AGENTS SHALL NOT BE RESPONSIBLE FOR THE ACCURACY OR COMPLETENESS OF SCANNED COPIES OF THIS PLAN SHEET.			CIVIL		
PARSONS 2201 DUPONT DRIVE SUITE 200 IRVINE, CA 92612			SAN BERNARDINO COUNTY TRANSPORTATION AUTHORITY 1170 W. 3RD STREET SAN BERNARDINO, CA 92410		

FILE: C:\pwworking\pwworking\p006758c\cns\4625\402250ea36.dgn
DATE: 5/9/2017
SCALE: 200.000 FT = 1 in.
PLOT: c:\pwworking\pwworking\p006758c\cns\4625\402250ea36.dgn
PLOT: c:\pwworking\pwworking\p006758c\cns\4625\402250ea36.dgn

BORDER LAST REVISED 7/2/2010

USERNAME => p006758c
DGN FILE => 402250ea36.dgn

RELATIVE BORDER SCALE
IS IN INCHES

0 1 2 3

UNIT 2232

PROJECT NUMBER & PHASE

0800000040

DATE PLOTTED => 5/9/2017
TIME PLOTTED => 11:26:22 AM

NOTE:

FOR ACCURATE RIGHT OF WAY DATA, CONTACT
RIGHT OF WAY ENGINEERING AT THE DISTRICT OFFICE.

DIST	COUNTY	ROUTE	POST MILES TOTAL PROJECT	SHEET No.	TOTAL SHEETS
07, 08	LA,SBd	10	44.9/48.3, 0.0/R37.0		

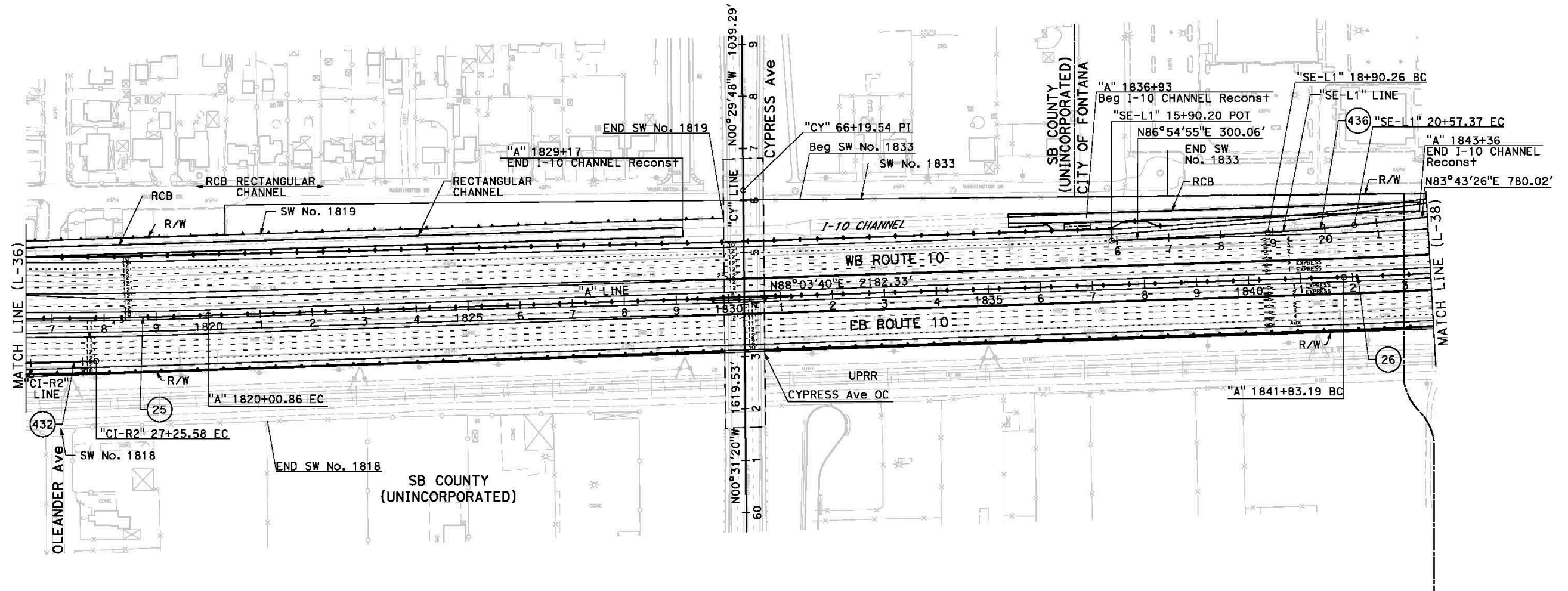
REGISTERED CIVIL ENGINEER DATE

PLANS APPROVAL DATE

THE STATE OF CALIFORNIA OR ITS OFFICERS
OR AGENTS SHALL NOT BE RESPONSIBLE FOR
THE ACCURACY OR COMPLETENESS OF SCANNED
COPIES OF THIS PLAN SHEET.

PARSONS
2201 DUPONT DRIVE
SUITE 200
IRVINE, CA 92612

SAN BERNARDINO COUNTY
TRANSPORTATION AUTHORITY
1170 W. 3RD STREET
SAN BERNARDINO, CA 92410



CURVE DATA

No. #	R	Δ	T	L
25	10000.00'	3°22'46"	295.00'	589.83'
26	7500.00'	4°57'07"	324.30'	648.19'
432	10123.00'	1°41'56"	150.09'	300.15'
436	3000.00'	3°11'30"	83.58'	167.11'

**I-10 CORRIDOR PROJECT
ALTERNATIVE 3 - EXPRESS LANES (PA)**

LAYOUT

SCALE: 1"=100'

L-37

FILE: C:\pwworking\pwworking\p006758c\cns44253\00250e37.dgn
DATE: 5/9/2017
SCALE: 200.000 FT = 1 in.
PLOT: c:\pwworking\pwworking\p006758c\cns44253\00250e37.dgn
PLOT: c:\pwworking\pwworking\p006758c\cns44253\00250e37.dgn

STATE OF CALIFORNIA - DEPARTMENT OF TRANSPORTATION

Caltrans

REVISOR BY
DATE REVISED

CALCULATED BY
CHECKED BY

CONSULTANT FUNCTIONAL SUPERVISOR

CONSULTANT FUNCTIONAL SUPERVISOR

BORDER LAST REVISED 7/2/2010

USERNAME => p006758c
DGN FILE => 00250e37.dgn

RELATIVE BORDER SCALE
IS IN INCHES

0 1 2 3

UNIT 2232

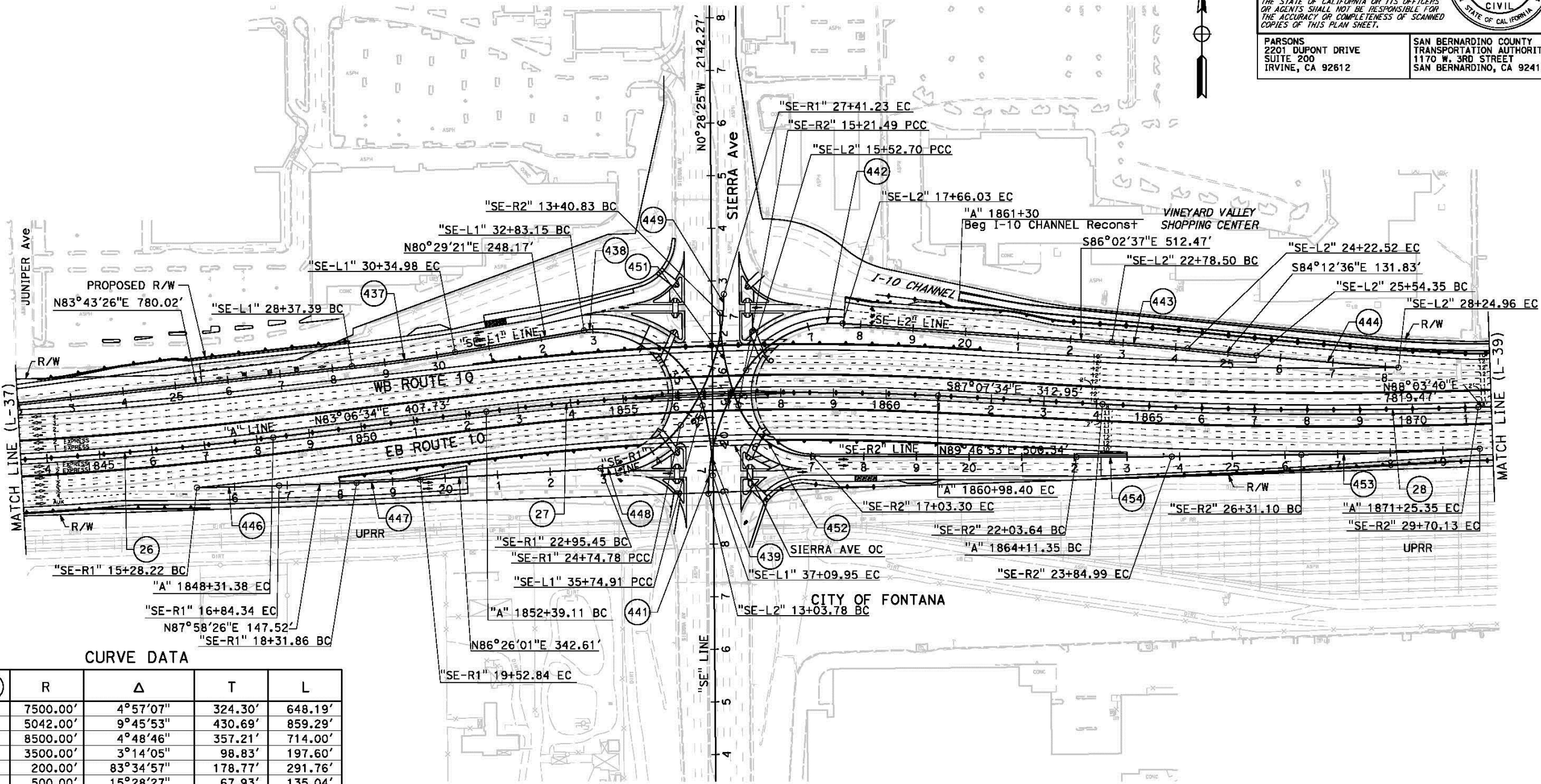
PROJECT NUMBER & PHASE

0800000040

DATE PLOTTED => 5/9/2017
TIME PLOTTED => 11:26:35 AM

NOTE:
FOR ACCURATE RIGHT OF WAY DATA, CONTACT
RIGHT OF WAY ENGINEERING AT THE DISTRICT OFFICE.

DIST	COUNTY	ROUTE	POST MILES TOTAL PROJECT	SHEET No.	TOTAL SHEETS
07, 08	LA, Sbd	10	44.9/48.3, 0.0/R37.0		
REGISTERED CIVIL ENGINEER			DATE		
PLANS APPROVAL DATE			No. _____ Exp. _____ CIVIL STATE OF CALIFORNIA		
PARSONS 2201 DUPONT DRIVE SUITE 200 IRVINE, CA 92612			SAN BERNARDINO COUNTY TRANSPORTATION AUTHORITY 1170 W. 3RD STREET SAN BERNARDINO, CA 92410		



CURVE DATA				
No. #	R	Δ	T	L
26	7500.00'	4°57'07"	324.30'	648.19'
27	5042.00'	9°45'53"	430.69'	859.29'
28	8500.00'	4°48'46"	357.21'	714.00'
437	3500.00'	3°14'05"	98.83'	197.60'
438	200.00'	83°34'57"	178.77'	291.76'
439	500.00'	15°28'27"	67.93'	135.04'
441	410.00'	34°47'11"	128.43'	248.93'
442	205.00'	59°37'26"	117.46'	213.33'
443	4500.00'	1°50'01"	72.01'	144.02'
444	8421.00'	1°50'28"	135.32'	270.61'
446	7581.00'	1°10'48"	78.06'	156.12'
447	4500.00'	1°32'25"	60.49'	120.98'
448	207.00'	49°38'09"	95.73'	179.33'
449	410.00'	37°14'07"	138.12'	266.45'
451	500.00'	20°42'06"	91.32'	180.66'
452	153.00'	68°05'15"	103.37'	181.82'
453	8579.00'	2°15'51"	169.54'	339.03'
454	10000.00'	1°02'21"	90.67'	181.34'

I-10 CORRIDOR PROJECT
ALTERNATIVE 3 - EXPRESS LANES (PA)

LAYOUT

SCALE: 1"=100'

L-38

FILE: C:\pwworking\pwworking\p006758c\cns44625\00250ea38.dgn

DATE: 5/9/2017

SCALE: 200.00 FT = 1"

PLTBY: rcl\pwworking\p006758c\cns44625\00250ea38.dgn

PLTDATE: 5/9/2017 10:02:52

PLTSCALE: 200.00 FT = 1"

PLTUSER: rcl\pwworking\p006758c\cns44625\00250ea38.dgn

PLTAPP: AutoCAD LT 2017

PLTVER: 12.0

PLTNAME: rcl\pwworking\p006758c\cns44625\00250ea38.dgn

PLTDESCRIPTION: I-10 CORRIDOR PROJECT

PLTPROJECT: I-10 CORRIDOR PROJECT

PLTDATE: 5/9/2017

PLTSCALE: 200.00 FT = 1"

PLTUSER: rcl\pwworking\p006758c\cns44625\00250ea38.dgn

PLTAPP: AutoCAD LT 2017

PLTVER: 12.0

PLTNAME: rcl\pwworking\p006758c\cns44625\00250ea38.dgn

PLTDESCRIPTION: I-10 CORRIDOR PROJECT

PLTPROJECT: I-10 CORRIDOR PROJECT

PLTDATE: 5/9/2017

PLTSCALE: 200.00 FT = 1"

PLTUSER: rcl\pwworking\p006758c\cns44625\00250ea38.dgn

PLTAPP: AutoCAD LT 2017

PLTVER: 12.0

PLTNAME: rcl\pwworking\p006758c\cns44625\00250ea38.dgn

PLTDESCRIPTION: I-10 CORRIDOR PROJECT

PLTPROJECT: I-10 CORRIDOR PROJECT

PLTDATE: 5/9/2017

PLTSCALE: 200.00 FT = 1"

PLTUSER: rcl\pwworking\p006758c\cns44625\00250ea38.dgn

PLTAPP: AutoCAD LT 2017

PLTVER: 12.0

PLTNAME: rcl\pwworking\p006758c\cns44625\00250ea38.dgn

PLTDESCRIPTION: I-10 CORRIDOR PROJECT

PLTPROJECT: I-10 CORRIDOR PROJECT

PLTDATE: 5/9/2017

PLTSCALE: 200.00 FT = 1"

PLTUSER: rcl\pwworking\p006758c\cns44625\00250ea38.dgn

PLTAPP: AutoCAD LT 2017

PLTVER: 12.0

PLTNAME: rcl\pwworking\p006758c\cns44625\00250ea38.dgn

PLTDESCRIPTION: I-10 CORRIDOR PROJECT

PLTPROJECT: I-10 CORRIDOR PROJECT

PLTDATE: 5/9/2017

PLTSCALE: 200.00 FT = 1"

PLTUSER: rcl\pwworking\p006758c\cns44625\00250ea38.dgn

PLTAPP: AutoCAD LT 2017

PLTVER: 12.0

PLTNAME: rcl\pwworking\p006758c\cns44625\00250ea38.dgn

PLTDESCRIPTION: I-10 CORRIDOR PROJECT

PLTPROJECT: I-10 CORRIDOR PROJECT

PLTDATE: 5/9/2017

PLTSCALE: 200.00 FT = 1"

PLTUSER: rcl\pwworking\p006758c\cns44625\00250ea38.dgn

PLTAPP: AutoCAD LT 2017

PLTVER: 12.0

PLTNAME: rcl\pwworking\p006758c\cns44625\00250ea38.dgn

PLTDESCRIPTION: I-10 CORRIDOR PROJECT

PLTPROJECT: I-10 CORRIDOR PROJECT

PLTDATE: 5/9/2017

PLTSCALE: 200.00 FT = 1"

PLTUSER: rcl\pwworking\p006758c\cns44625\00250ea38.dgn

PLTAPP: AutoCAD LT 2017

PLTVER: 12.0

PLTNAME: rcl\pwworking\p006758c\cns44625\00250ea38.dgn

PLTDESCRIPTION: I-10 CORRIDOR PROJECT

PLTPROJECT: I-10 CORRIDOR PROJECT

PLTDATE: 5/9/2017

PLTSCALE: 200.00 FT = 1"

PLTUSER: rcl\pwworking\p006758c\cns44625\00250ea38.dgn

PLTAPP: AutoCAD LT 2017

PLTVER: 12.0

PLTNAME: rcl\pwworking\p006758c\cns44625\00250ea38.dgn

PLTDESCRIPTION: I-10 CORRIDOR PROJECT

PLTPROJECT: I-10 CORRIDOR PROJECT

PLTDATE: 5/9/2017

PLTSCALE: 200.00 FT = 1"

PLTUSER: rcl\pwworking\p006758c\cns44625\00250ea38.dgn

PLTAPP: AutoCAD LT 2017

PLTVER: 12.0

PLTNAME: rcl\pwworking\p006758c\cns44625\00250ea38.dgn

PLTDESCRIPTION: I-10 CORRIDOR PROJECT

PLTPROJECT: I-10 CORRIDOR PROJECT

PLTDATE: 5/9/2017

PLTSCALE: 200.00 FT = 1"

PLTUSER: rcl\pwworking\p006758c\cns44625\00250ea38.dgn

PLTAPP: AutoCAD LT 2017

PLTVER: 12.0

PLTNAME: rcl\pwworking\p006758c\cns44625\00250ea38.dgn

PLTDESCRIPTION: I-10 CORRIDOR PROJECT

PLTPROJECT: I-10 CORRIDOR PROJECT

PLTDATE: 5/9/2017

PLTSCALE: 200.00 FT = 1"

PLTUSER: rcl\pwworking\p006758c\cns44625\00250ea38.dgn

PLTAPP: AutoCAD LT 2017

PLTVER: 12.0

PLTNAME: rcl\pwworking\p006758c\cns44625\00250ea38.dgn

PLTDESCRIPTION: I-10 CORRIDOR PROJECT

PLTPROJECT: I-10 CORRIDOR PROJECT

PLTDATE: 5/9/2017

PLTSCALE: 200.00 FT = 1"

PLTUSER: rcl\pwworking\p006758c\cns44625\00250ea38.dgn

PLTAPP: AutoCAD LT 2017

PLTVER: 12.0

PLTNAME: rcl\pwworking\p006758c\cns44625\00250ea38.dgn

PLTDESCRIPTION: I-10 CORRIDOR PROJECT

PLTPROJECT: I-10 CORRIDOR PROJECT

PLTDATE: 5/9/2017

PLTSCALE: 200.00 FT = 1"

PLTUSER: rcl\pwworking\p006758c\cns44625\00250ea38.dgn

PLTAPP: AutoCAD LT 2017

PLTVER: 12.0

PLTNAME: rcl\pwworking\p006758c\cns44625\00250ea38.dgn

PLTDESCRIPTION: I-10 CORRIDOR PROJECT

PLTPROJECT: I-10 CORRIDOR PROJECT

PLTDATE: 5/9/2017

PLTSCALE: 200.00 FT = 1"

PLTUSER: rcl\pwworking\p006758c\cns44625\00250ea38.dgn

PLTAPP: AutoCAD LT 2017

PLTVER: 12.0

PLTNAME: rcl\pwworking\p006758c\cns44625\00250ea38.dgn

PLTDESCRIPTION: I-10 CORRIDOR PROJECT

PLTPROJECT: I-10 CORRIDOR PROJECT

PLTDATE: 5/9/2017

PLTSCALE: 200.00 FT = 1"

PLTUSER: rcl\pwworking\p006758c\cns44625\00250ea38.dgn

PLTAPP: AutoCAD LT 2017

PLTVER: 12.0

PLTNAME: rcl\pwworking\p006758c\cns44625\00250ea38.dgn

PLTDESCRIPTION: I-10 CORRIDOR PROJECT

PLTPROJECT: I-10 CORRIDOR PROJECT

PLTDATE: 5/9/2017

PLTSCALE: 200.00 FT = 1"

PLTUSER: rcl\pwworking\p006758c\cns44625\00250ea38.dgn

PLTAPP: AutoCAD LT 2017

PLTVER: 12.0

PLTNAME: rcl\pwworking\p006758c\cns44625\00250ea38.dgn

PLTDESCRIPTION: I-10 CORRIDOR PROJECT

PLTPROJECT: I-10 CORRIDOR PROJECT

PLTDATE: 5/9/2017

PLTSCALE: 200.00 FT = 1"

PLTUSER: rcl\pwworking\p006758c\cns44625\00250ea38.dgn

PLTAPP: AutoCAD LT 2017

PLTVER: 12.0

PLTNAME: rcl\pwworking\p006758c\cns44625\00250ea38.dgn

PLTDESCRIPTION: I-10 CORRIDOR PROJECT

PLTPROJECT: I-10 CORRIDOR PROJECT

PLTDATE: 5/9/2017

PLTSCALE: 200.00 FT = 1"

PLTUSER: rcl\pwworking\p006758c\cns44625\00250ea38.dgn

PLTAPP: AutoCAD LT 2017

PLTVER: 12.0

PLTNAME: rcl\pwworking\p006758c\cns44625\00250ea38.dgn

PLTDESCRIPTION: I-10 CORRIDOR PROJECT

PLTPROJECT: I-10 CORRIDOR PROJECT

PLTDATE: 5/9/2017

PLTSCALE: 200.00 FT = 1"

BORDER LAST REVISED 7/2/2010

USERNAME => p006758c
DGN FILE => 80C250ea38.dgn

RELATIVE BORDER SCALE
IS IN INCHES

0 1 2 3

UNIT 2232

PROJECT NUMBER & PHASE

0800000040

DATE PLOTTED => 5/9/2017
TIME PLOTTED => 11:26:46 AM

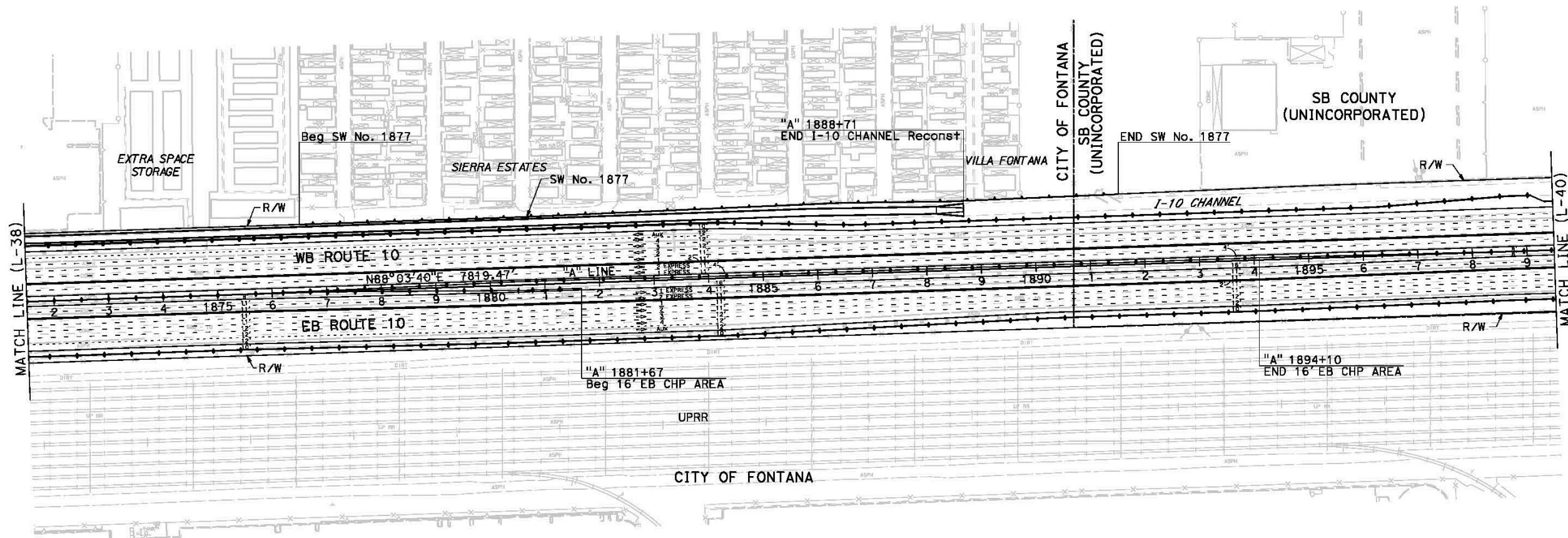
DIST	COUNTY	ROUTE	POST MILES TOTAL PROJECT	SHEET No.	TOTAL SHEETS
07, 08	LA, SBd	10	44.9/48.3, 0.0/R37.0		

REGISTERED CIVIL ENGINEER DATE

PLANS APPROVAL DATE

*THE STATE OF CALIFORNIA OR ITS OFFICERS
OR AGENTS SHALL NOT BE RESPONSIBLE FOR
THE ACCURACY OR COMPLETENESS OF SCANNED
COPIES OF THIS PLAN SHEET.*

PARSONS 2201 DUPONT DRIVE SUITE 200 IRVINE, CA 92612	SAN BERNARDINO COUNTY TRANSPORTATION AUTHORITY 1170 W. 3RD STREET SAN BERNARDINO, CA 92410
---	---



**I-10 CORRIDOR PROJECT
ALTERNATIVE 3 - EXPRESS LANES (PA)**

LAYOUT

SCALE: 1"=100'

L - 39

DATE PLOTTED => 5/9/2017	LAST REVISION 00-00-00
TIME PLOTTED => 11:26:57 AM	

NOTES:

1. FOR ACCURATE RIGHT OF WAY DATA, CONTACT RIGHT OF WAY ENGINEERING AT THE DISTRICT OFFICE.
2. CEDAR AVENUE INTERCHANGE CURRENTLY UNDER DESIGN AND SUBJECT TO CHANGE.

DIST	COUNTY	ROUTE	POST MILES TOTAL PROJECT	SHEET TOTAL SHEETS
07, 08	LA, Sbd	10	44.9/48.3, 0.0/R37.0	

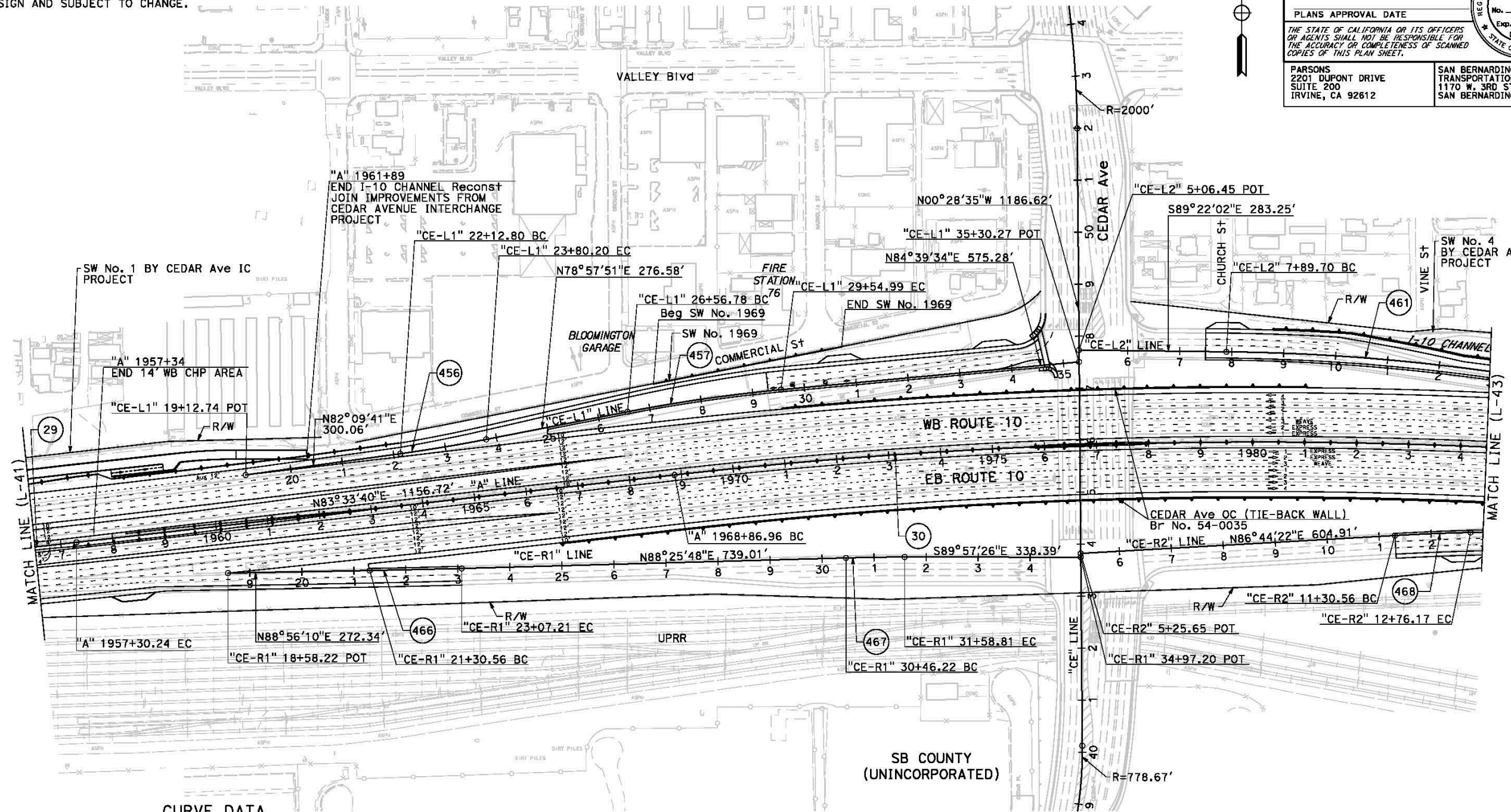
REGISTERED CIVIL ENGINEER DATE

PLANS APPROVAL DATE

THE STATE OF CALIFORNIA OR ITS OFFICERS OR AGENTS SHALL NOT BE RESPONSIBLE FOR THE ACCURACY OR COMPLETENESS OF SCANNED COPIES OF THIS PLAN SHEET.

PARSONS
2201 DUPONT DRIVE
SUITE 200
IRVINE, CA 92612

SAN BERNARDINO COUNTY
TRANSPORTATION AUTHORITY
1170 W. 3RD STREET
SAN BERNARDINO, CA 92410



CURVE DATA

No. #	R	Δ	T	L
29	10000.00'	4°30'00"	392.91'	785.42'
30	10005.13'	9°22'19"	820.09'	1636.53'
456	3000.00'	3°11'50"	83.72'	167.40'
457	3000.00'	5°41'43"	149.22'	298.20'
461	4000.00'	7°40'06"	268.07'	535.35'
466	20000.00'	0°30'22"	88.33'	176.65'
467	3999.99'	1°36'46"	56.30'	112.59'
468	4500.00'	1°51'14"	72.81'	145.61'

I-10 CORRIDOR PROJECT ALTERNATIVE 3 - EXPRESS LANES (PA)

LAYOUT

SCALE: 1"=100'

L-42

BORDER LAST REVISED 7/2/2010

USERNAME => p006758C
DGN FILE => 80C250eq42.dgn

RELATIVE BORDER SCALE
IS IN INCHES

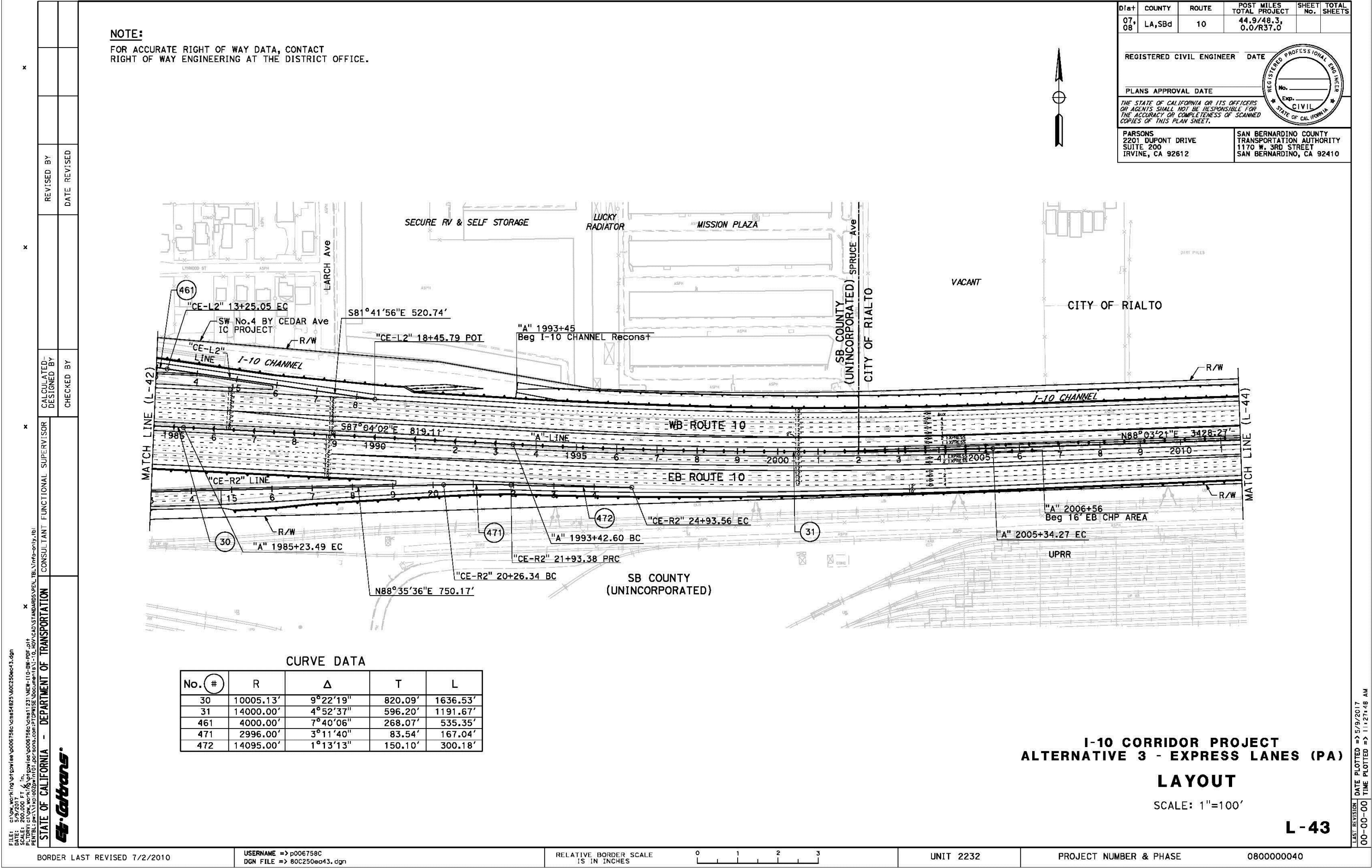
0 1 2 3

UNIT 2232

PROJECT NUMBER & PHASE

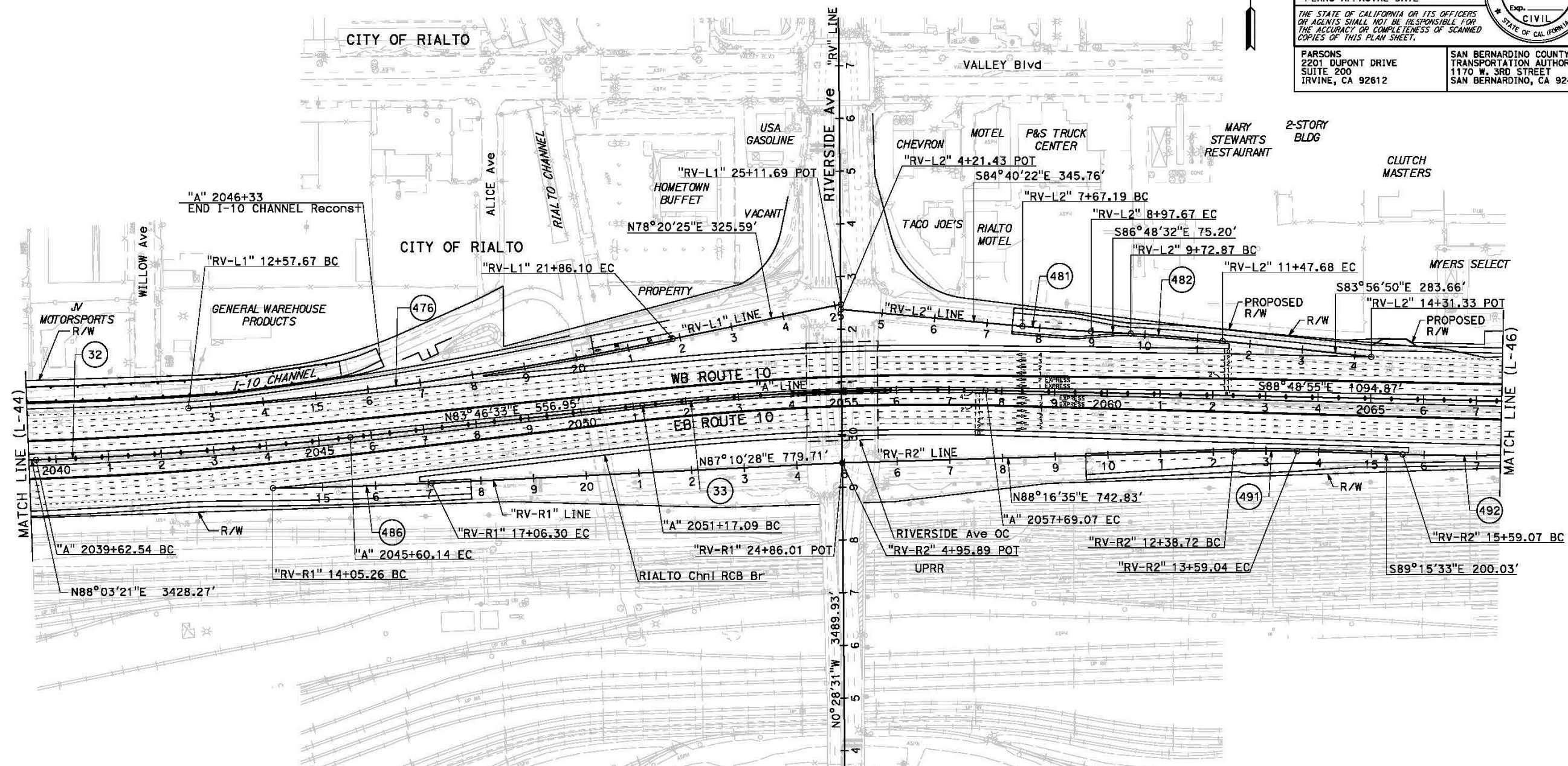
0800000040

DATE PLOTTED => 5/9/2017
TIME PLOTTED => 11:27:33 AM



NOTE:
FOR ACCURATE RIGHT OF WAY DATA, CONTACT
RIGHT OF WAY ENGINEERING AT THE DISTRICT OFFICE.

DIST	COUNTY	ROUTE	POST MILES TOTAL PROJECT	SHEET No.	TOTAL SHEETS
07, 08	LA, Sbd	10	44.9/48.3, 0.0/R37.0		
REGISTERED CIVIL ENGINEER			DATE		
PLANS APPROVAL DATE			No. _____ Exp. _____ CIVIL STATE OF CALIFORNIA		
PARSONS 2201 DUPONT DRIVE SUITE 200 IRVINE, CA 92612			SAN BERNARDINO COUNTY TRANSPORTATION AUTHORITY 1170 W. 3RD STREET SAN BERNARDINO, CA 92410		



CURVE DATA				
No. #	R	Δ	T	L
32	8000.00'	4°16'48"	298.94'	597.59'
33	5042.00'	7°24'32"	326.45'	651.98'
476	7600.00'	6°59'58"	464.80'	928.43'
481	3500.00'	2°08'10"	65.25'	130.48'
482	3500.00'	2°51'42"	87.42'	174.81'
486	8081.00'	2°08'04"	150.53'	301.04'
491	1990.00'	3°27'52"	60.18'	120.33'
492	4500.00'	3°40'49"	144.58'	289.06'

I-10 CORRIDOR PROJECT
ALTERNATIVE 3 - EXPRESS LANES (PA)
LAYOUT

SCALE: 1"=100'

L-45

FILE: C:\pwworking\pwworking\p006758c\cadd\80250e45.dgn
DATE: 5/9/2017
SCALE: 200.000 FT = 1" (1/4" = 100' - 1/8" = 200')
PLOT: c:\pwworking\pwworking\p006758c\cadd\80250e45.dgn
PLOT: c:\pwworking\pwworking\p006758c\cadd\80250e45.dgn

BORDER LAST REVISED 7/2/2010

USERNAME => p006758c
DGN FILE => 80C250e45.dgn

RELATIVE BORDER SCALE
IS IN INCHES

0 1 2 3

UNIT 2232

PROJECT NUMBER & PHASE

0800000040

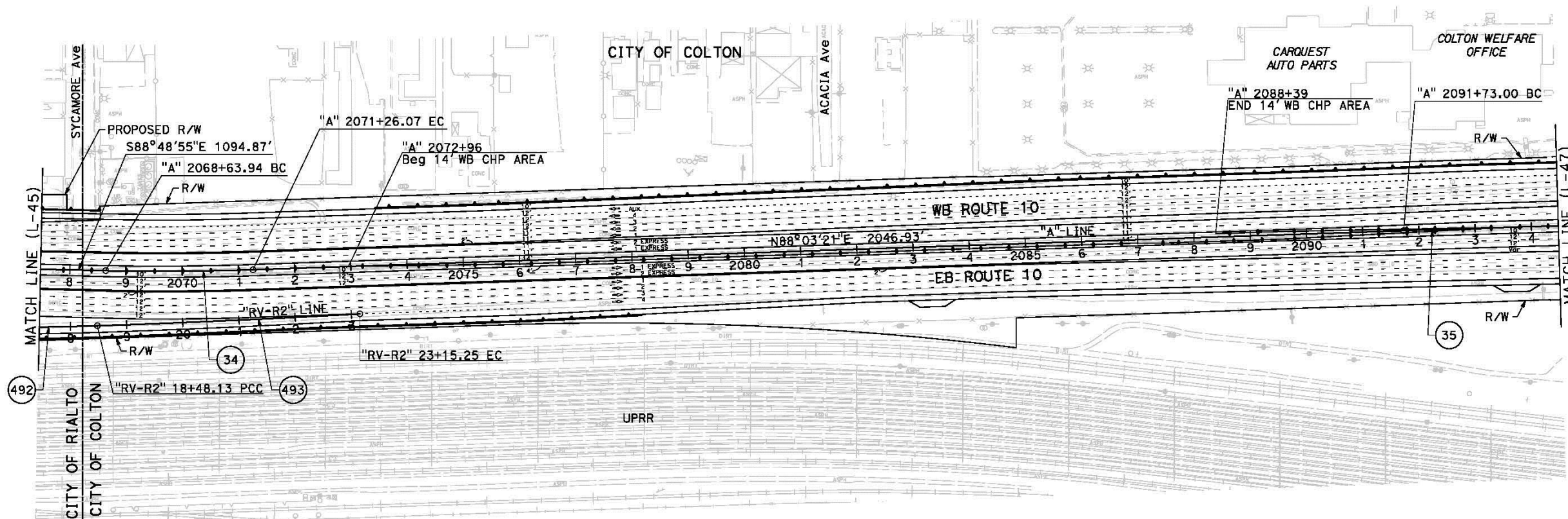
DATE PLOTTED => 5/9/2017
TIME PLOTTED => 11:28:14 AM
LAST REVISION
00-00-00

DIST	COUNTY	ROUTE	POST MILES TOTAL PROJECT	SHEET No.	TOTAL SHEETS
07, 08	LA, SBd	10	44.9/48.3, 0.0/R37.0		

REGISTERED CIVIL ENGINEER	DATE	
PLANS APPROVAL DATE		
<p><i>THE STATE OF CALIFORNIA OR ITS OFFICERS OR AGENTS SHALL NOT BE RESPONSIBLE FOR THE ACCURACY OR COMPLETENESS OF SCANNED COPIES OF THIS PLAN SHEET.</i></p>		

PARSONS 2201 DUPONT DRIVE SUITE 200 IRVINE, CA 92612	SAN BERNARDINO COUNTY TRANSPORTATION AUTHORITY 1170 W. 3RD STREET SAN BERNARDINO, CA 92410
--	--

FOR ACCURATE RIGHT OF WAY DATA, CONTACT
RIGHT OF WAY ENGINEERING AT THE DISTRICT OFFICE.



CURVE DATA

No. #	R	Δ	T	L
34	4800.00'	3°07'44"	131.10'	262.13'
35	50000.00'	1°25'57"	625.05'	1250.03'
492	4500.00'	3°40'49"	144.58'	289.06'
493	20000.00'	1°20'18"	233.57'	467.10'

**I-10 CORRIDOR PROJECT
ALTERNATIVE 3 - EXPRESS LANES (PA)**

LAYOUT

SCALE: 1"=100'

L - 46

DATE PLOTTED => 5/9/2017	LAST REVISION 00-00-00
TIME PLOTTED => 11:28:26 AM	

BORDER LAST REVISED 7/2/2010

```

USERNAME => p006758C
DGN FILE => 80C250ea46.dgn

```

RELATIVE BORDER SCALE
IS IN INCHES



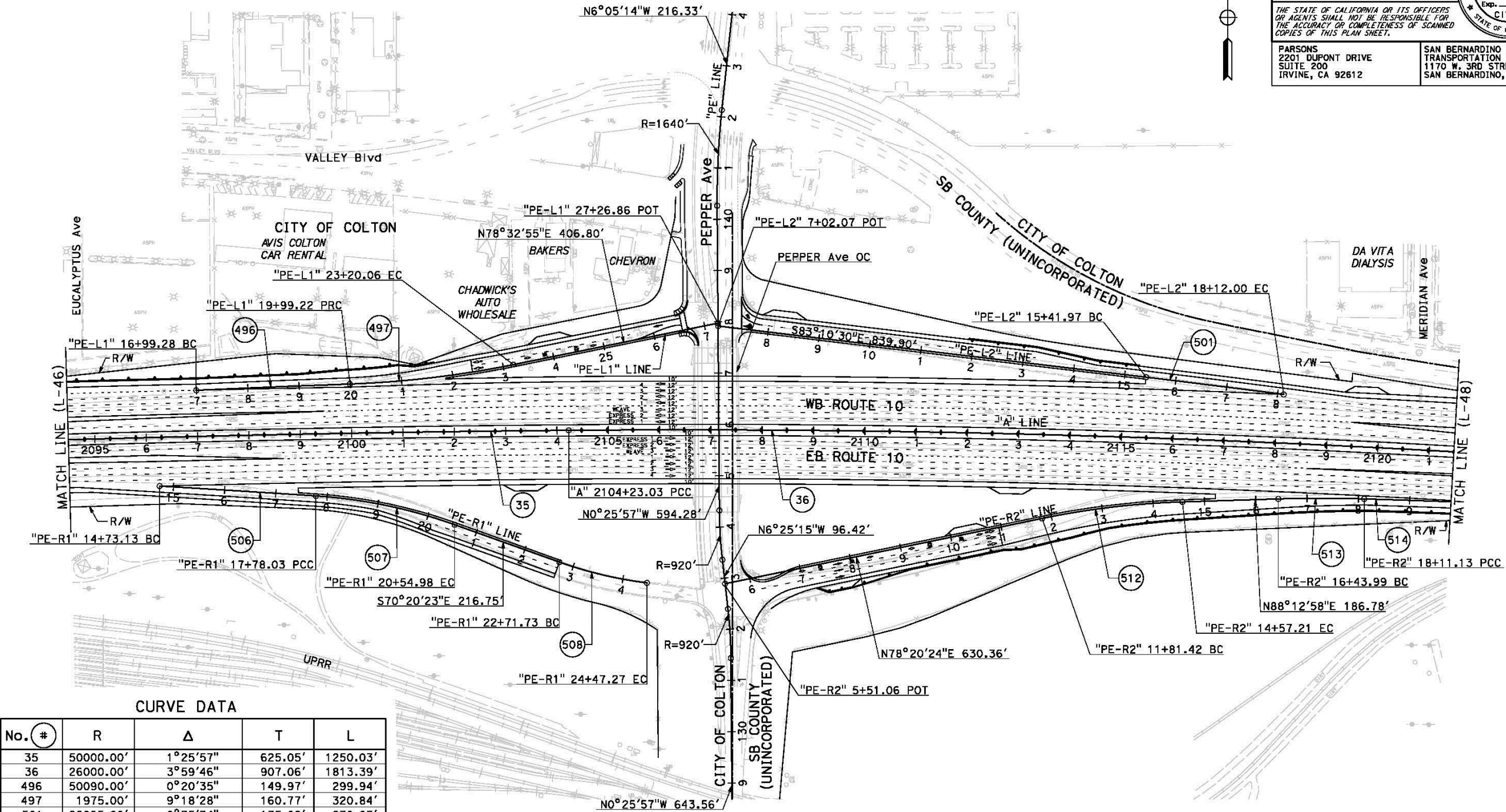
UNIT 2232

PROJECT NUMBER & PHASE

0800000040

NOTE:
FOR ACCURATE RIGHT OF WAY DATA, CONTACT
RIGHT OF WAY ENGINEERING AT THE DISTRICT OFFICE.

DIST	COUNTY	ROUTE	POST MILES TOTAL PROJECT	SHEET No.	TOTAL SHEETS
07, 08	LA, SBd	10	44.9/48.3, 0.0/R37.0		
REGISTERED CIVIL ENGINEER			DATE		
PLANS APPROVAL DATE			No. _____		
THE STATE OF CALIFORNIA OR ITS OFFICERS OR AGENTS SHALL NOT BE RESPONSIBLE FOR THE ACCURACY OR COMPLETENESS OF SCANNED COPIES OF THIS PLAN SHEET.			EXP. _____		
PARSONS 2201 DUPONT DRIVE SUITE 200 IRVINE, CA 92612			SAN BERNARDINO COUNTY TRANSPORTATION AUTHORITY 1170 W. 3RD STREET SAN BERNARDINO, CA 92410		



CURVE DATA				
No. #	R	Δ	T	L
35	50000.00'	1°25'57"	625.05'	1250.03'
36	26000.00'	3°59'46"	907.06'	1813.39'
496	50090.00'	0°20'35"	149.97'	299.94'
497	1975.00'	9°18'28"	160.77'	320.84'
501	26095.00'	0°35'34"	135.02'	270.03'
506	49905.00'	0°21'00"	152.45'	304.90'
507	1000.00'	15°52'06"	139.37'	276.95'
508	800.00'	12°34'21"	88.13'	175.55'
512	1600.00'	9°52'33"	138.24'	275.79'
513	2700.00'	3°32'48"	83.60'	167.14'
514	25905.00'	0°39'50"	150.08'	300.15'

I-10 CORRIDOR PROJECT
ALTERNATIVE 3 - EXPRESS LANES (PA)
LAYOUT
SCALE: 1"=100'

L-47

FILE: C:\pwworking\pwworking\p006758c\cadd\250e47.dgn
DATE: 5/9/2017
SCALE: 200.000 FT = 1" IN.
PLOTTER: c:\pwworking\p006758c\cadd\250e47.dgn
PLOTTER: c:\pwworking\p006758c\cadd\250e47.dgn

BORDER LAST REVISED 7/2/2010

USERNAME => p006758c
DGN FILE => 80C250e47.dgn

RELATIVE BORDER SCALE
IS IN INCHES

0 1 2 3

UNIT 2232

PROJECT NUMBER & PHASE

0800000040

DATE PLOTTED => 5/9/2017
TIME PLOTTED => 11:28:38 AM

FILE: C:\pwworking\pwworking\p006758c\cns44625\80c250ec48.dgn
DATE: 5/9/2017
SCALE: 200.000 FT = 1" IN.
PLOT: c:\pwworking\pwworking\p006758c\cns44625\80c250ec48.dgn
PLOT: c:\pwworking\pwworking\p006758c\cns44625\80c250ec48.dgn

STATE OF CALIFORNIA - DEPARTMENT OF TRANSPORTATION

Caltrans

CONSULTANT

DESIGNED BY

REVISOR

X

X

X

X

X

BORDER LAST REVISED 7/2/2010

CURVE DATA

No. #	R	Δ	T	L
36	26000.00'	3°59'46"	907.06'	1813.39'
37	3400.00'	17°25'11"	520.87'	1033.71'
514	25905.00'	0°39'50"	150.08'	300.15'
516	3481.00'	4°56'35"	150.25'	300.32'

USERNAME => p006758c
DGN FILE => 80c250ec48.dgn

RELATIVE BORDER SCALE
IS IN INCHES

0 1 2 3

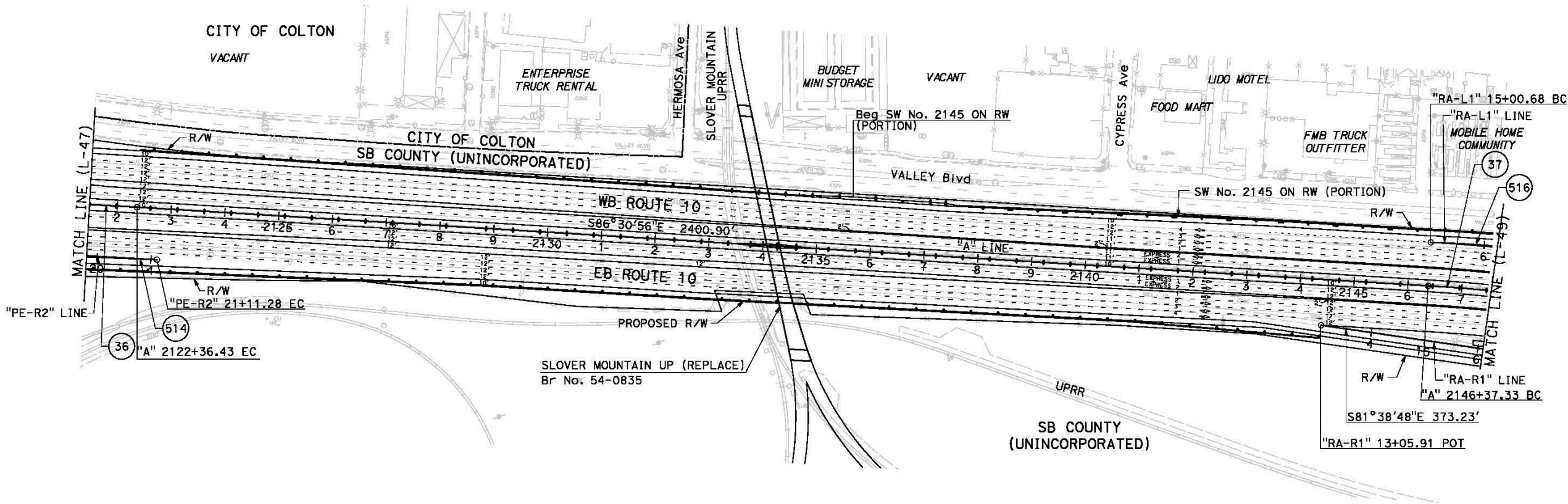
UNIT 2232

PROJECT NUMBER & PHASE

0800000040

NOTE:

FOR ACCURATE RIGHT OF WAY DATA, CONTACT
RIGHT OF WAY ENGINEERING AT THE DISTRICT OFFICE.



I-10 CORRIDOR PROJECT
ALTERNATIVE 3 - EXPRESS LANES (PA)

LAYOUT

SCALE: 1"=100'

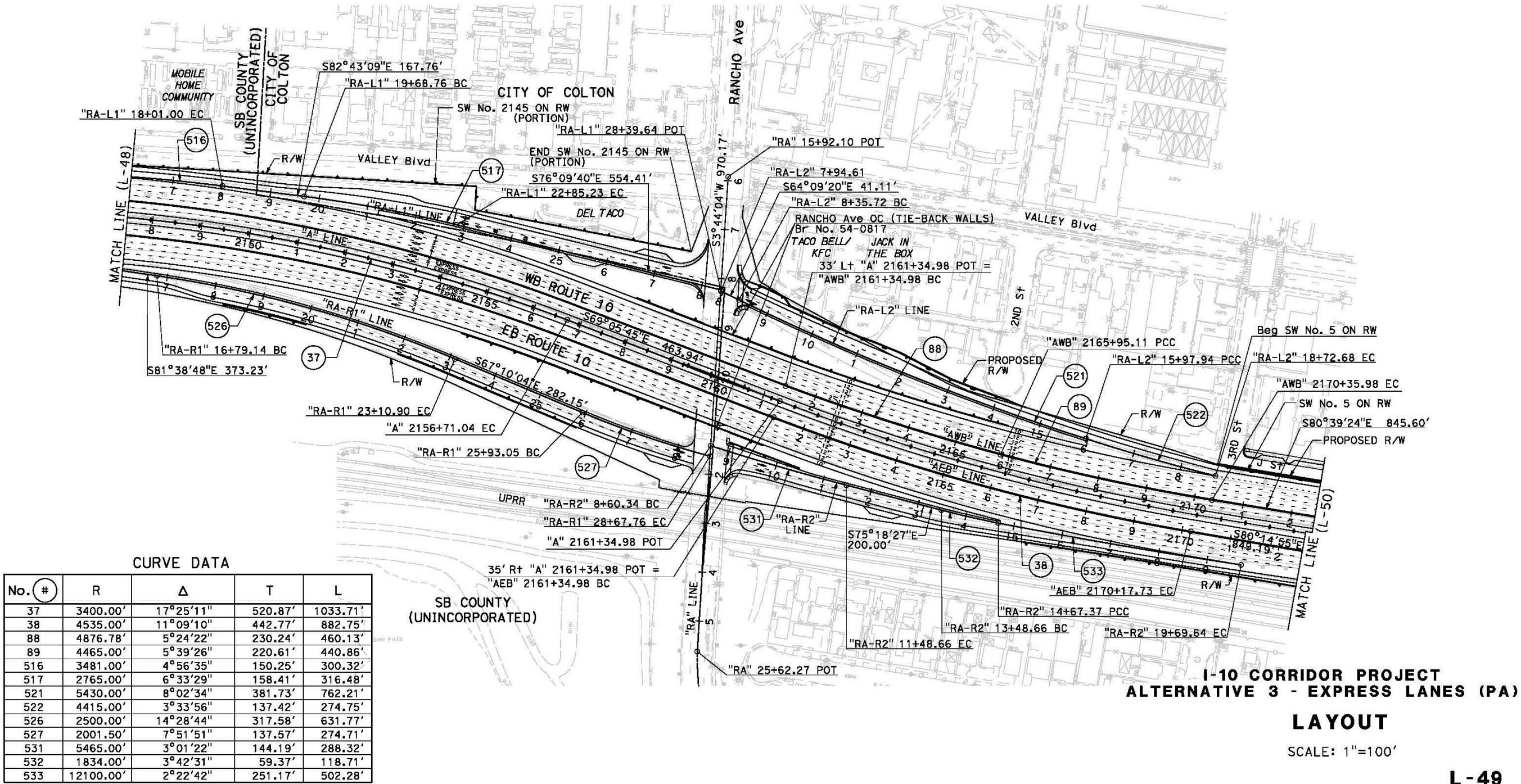
L - 48

DIST	COUNTY	ROUTE	POST MILES TOTAL PROJECT	SHEET No.	TOTAL SHEETS
07, 08	LA,SBd	10	44.9/48.3, 0.0/R37.0		
REGISTERED CIVIL ENGINEER DATE					
PLANS APPROVAL DATE					
THE STATE OF CALIFORNIA OR ITS OFFICERS OR AGENTS SHALL NOT BE RESPONSIBLE FOR THE ACCURACY OR COMPLETENESS OF SCANNED COPIES OF THIS PLAN SHEET.					
PARSONS 2201 DUPONT DRIVE SUITE 200 IRVINE, CA 92612			SAN BERNARDINO COUNTY TRANSPORTATION AUTHORITY 1170 W. 3RD STREET SAN BERNARDINO, CA 92410		

DATE PLOTTED => 5/9/2017
TIME PLOTTED => 11:28:50 AM
LAST REVISION

NOTE:
FOR ACCURATE RIGHT OF WAY DATA, CONTACT
RIGHT OF WAY ENGINEERING AT THE DISTRICT OFFICE.

DIST	COUNTY	ROUTE	POST MILES TOTAL PROJECT	SHEET No.	TOTAL SHEETS
07, 08	LA,SBd	10	44.9/48.3, 0.0/R37.0		
REGISTERED CIVIL ENGINEER			DATE		
PLANS APPROVAL DATE			No.		
THE STATE OF CALIFORNIA OR ITS OFFICERS OR AGENTS SHALL NOT BE RESPONSIBLE FOR THE ACCURACY OR COMPLETENESS OF SCANNED COPIES OF THIS PLAN SHEET.			CIVIL STATE OF CALIFORNIA		
PARSONS 2201 DUPONT DRIVE SUITE 200 IRVINE, CA 92612			SAN BERNARDINO COUNTY TRANSPORTATION AUTHORITY 1170 W. 3RD STREET SAN BERNARDINO, CA 92410		



FILE: C:\pwworking\pwworking\p006758c\cns44625\00250e49.dgn
DATE: 5/9/2017
SCALE: 200.00 FT = 1" IN.
PLOT: c:\pwworking\pwworking\p006758c\cns44625\00250e49.dgn
PLOT: c:\pwworking\pwworking\p006758c\cns44625\00250e49.dgn

BORDER LAST REVISED 7/2/2010

USERNAME => p006758c
DGN FILE => 00C250e49.dgn

RELATIVE BORDER SCALE
IS IN INCHES

0 1 2 3

UNIT 2232

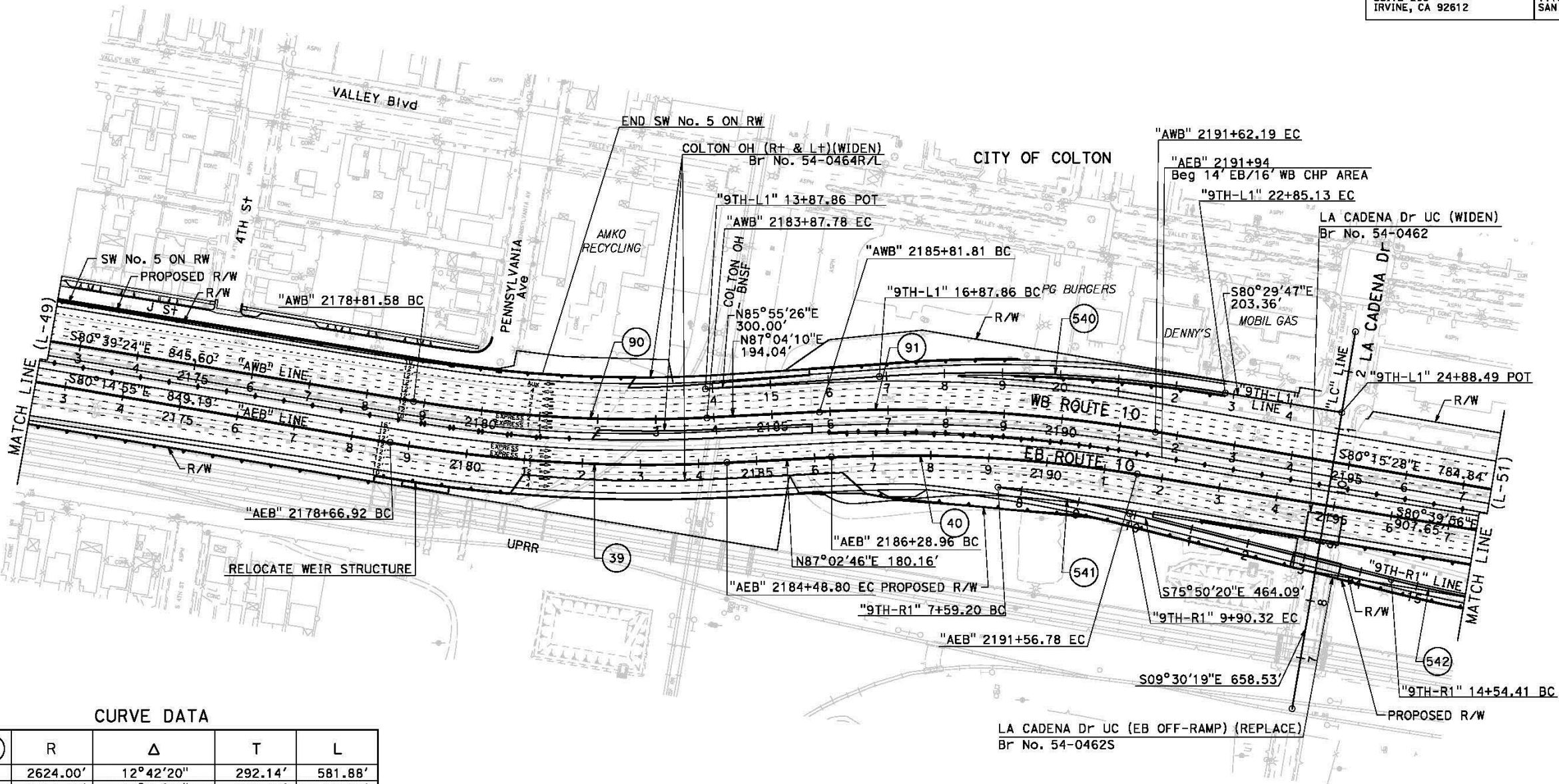
PROJECT NUMBER & PHASE

0800000040

DATE PLOTTED => 5/9/2017
TIME PLOTTED => 11:29:03 AM
LAST REVISION

NOTE:
FOR ACCURATE RIGHT OF WAY DATA, CONTACT
RIGHT OF WAY ENGINEERING AT THE DISTRICT OFFICE.

DIST	COUNTY	ROUTE	POST MILES TOTAL PROJECT	SHEET No.	TOTAL SHEETS
07, 08	LA, SBd	10	44.9/48.3, 0.0/R37.0		
REGISTERED CIVIL ENGINEER DATE					
PLANS APPROVAL DATE					
THE STATE OF CALIFORNIA OR ITS OFFICERS OR AGENTS SHALL NOT BE RESPONSIBLE FOR THE ACCURACY OR COMPLETENESS OF SCANNED COPIES OF THIS PLAN SHEET.					
PARSONS 2201 DUPONT DRIVE SUITE 200 IRVINE, CA 92612			SAN BERNARDINO COUNTY TRANSPORTATION AUTHORITY 1170 W. 3RD STREET SAN BERNARDINO, CA 92410		



CURVE DATA				
No. #	R	Δ	T	L
39	2624.00'	12°42'20"	292.14'	581.88'
40	2461.00'	12°17'18"	264.93'	527.82'
90	2363.00'	12°16'26"	254.07'	506.20'
91	2624.00'	12°40'22"	291.38'	580.38'
540	2520.00'	13°34'47"	300.04'	597.27'
541	2411.00'	5°29'33"	115.65'	231.12'
542	2496.00'	4°39'38"	101.57'	203.03'

I-10 CORRIDOR PROJECT
ALTERNATIVE 3 - EXPRESS LANES (PA)
LAYOUT
SCALE: 1"=100'

L-50

FILE: C:\pwworking\pwworking\p006758c\cns44625\00250e50.dgn
DATE: 5/9/2017
SCALE: 200.000 FT = 1 in.
PLOT: c:\pwworking\pwworking\p006758c\cns44625\00250e50.dgn
PLOT: c:\pwworking\pwworking\p006758c\cns44625\00250e50.dgn

STATE OF CALIFORNIA - DEPARTMENT OF TRANSPORTATION

Caltrans

BORDER LAST REVISED 7/2/2010

USERNAME => p006758C
DGN FILE => 00C250e50.dgn

RELATIVE BORDER SCALE
IS IN INCHES

0 1 2 3

UNIT 2232

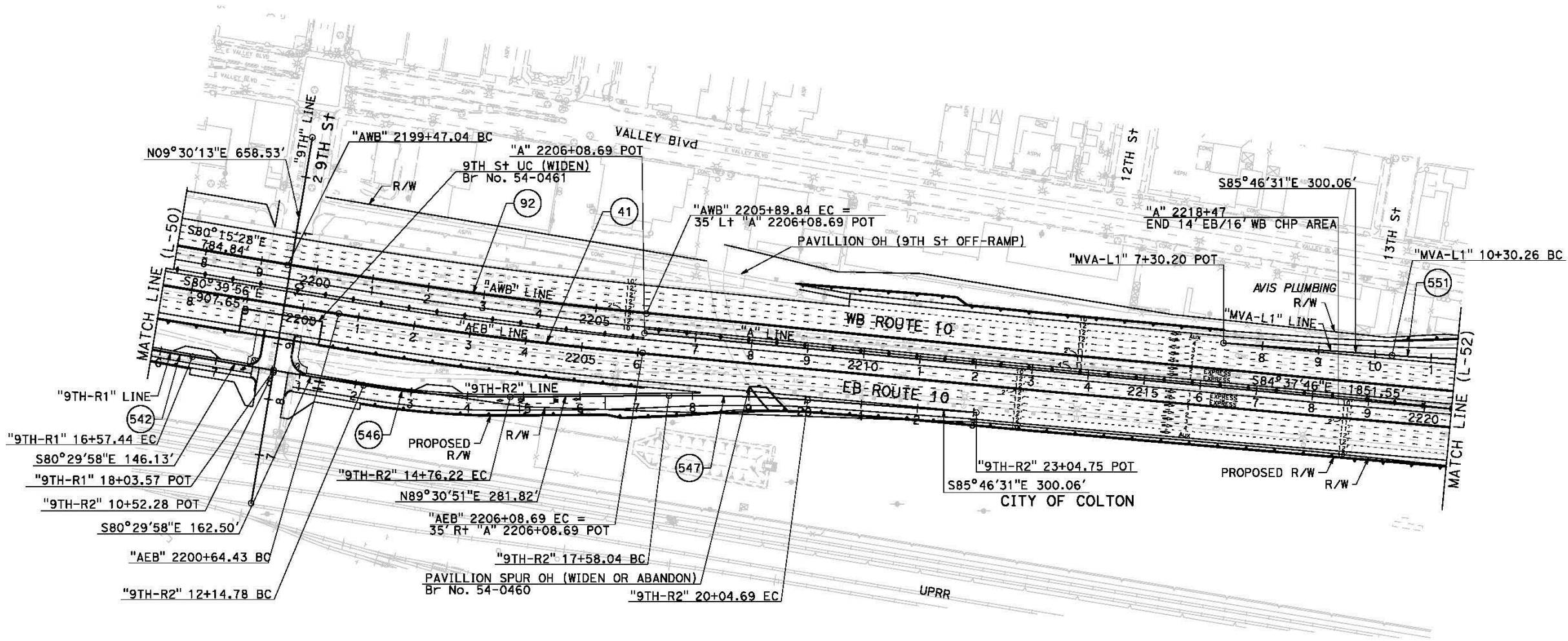
PROJECT NUMBER & PHASE

0800000040

DATE PLOTTED => 5/9/2017
TIME PLOTTED => 11:29:15 AM

NOTE:
FOR ACCURATE RIGHT OF WAY DATA, CONTACT
RIGHT OF WAY ENGINEERING AT THE DISTRICT OFFICE.

DIST	COUNTY	ROUTE	POST MILES TOTAL PROJECT	SHEET No.	TOTAL SHEETS
07, 08	LA,SBd	10	44.9/48.3, 0.0/R37.0		
REGISTERED CIVIL ENGINEER			DATE		
PLANS APPROVAL DATE			No.		
THE STATE OF CALIFORNIA OR ITS OFFICERS OR AGENTS SHALL NOT BE RESPONSIBLE FOR THE ACCURACY OR COMPLETENESS OF SCANNED COPIES OF THIS PLAN SHEET.			CIVIL STATE OF CALIFORNIA		
PARSONS 2201 DUPONT DRIVE SUITE 200 IRVINE, CA 92612			SAN BERNARDINO COUNTY TRANSPORTATION AUTHORITY 1170 W. 3RD STREET SAN BERNARDINO, CA 92410		



CURVE DATA

No. #	R	Δ	T	L
41	7867.00'	3°57'50"	272.24'	544.26'
92	9105.00'	4°02'42"	321.53'	642.80'
542	2496.00'	4°39'38"	101.57'	203.03'
546	1500.00'	9°59'11"	131.05'	261.44'
547	3000.00'	4°42'38"	123.39'	246.65'
551	3000.00'	3°11'29"	83.57'	167.10'

I-10 CORRIDOR PROJECT
ALTERNATIVE 3 - EXPRESS LANES (PA)

LAYOUT

SCALE: 1"=100'

L-51

FILE: C:\pwworking\pwworking\p006758c\cns\44251\00250e51.dgn
DATE: 5/9/2017
SCALE: 200.000 FT = 1" IN.
PLOT: C:\pwworking\pwworking\p006758c\cns\44251\00250e51.dgn
PLOT: C:\pwworking\pwworking\p006758c\cns\44251\00250e51.dgn

STATE OF CALIFORNIA - DEPARTMENT OF TRANSPORTATION

BORDER LAST REVISED 7/2/2010

USERNAME => p006758c
DGN FILE => 80C250e51.dgn

RELATIVE BORDER SCALE
IS IN INCHES

0 1 2 3

UNIT 2232

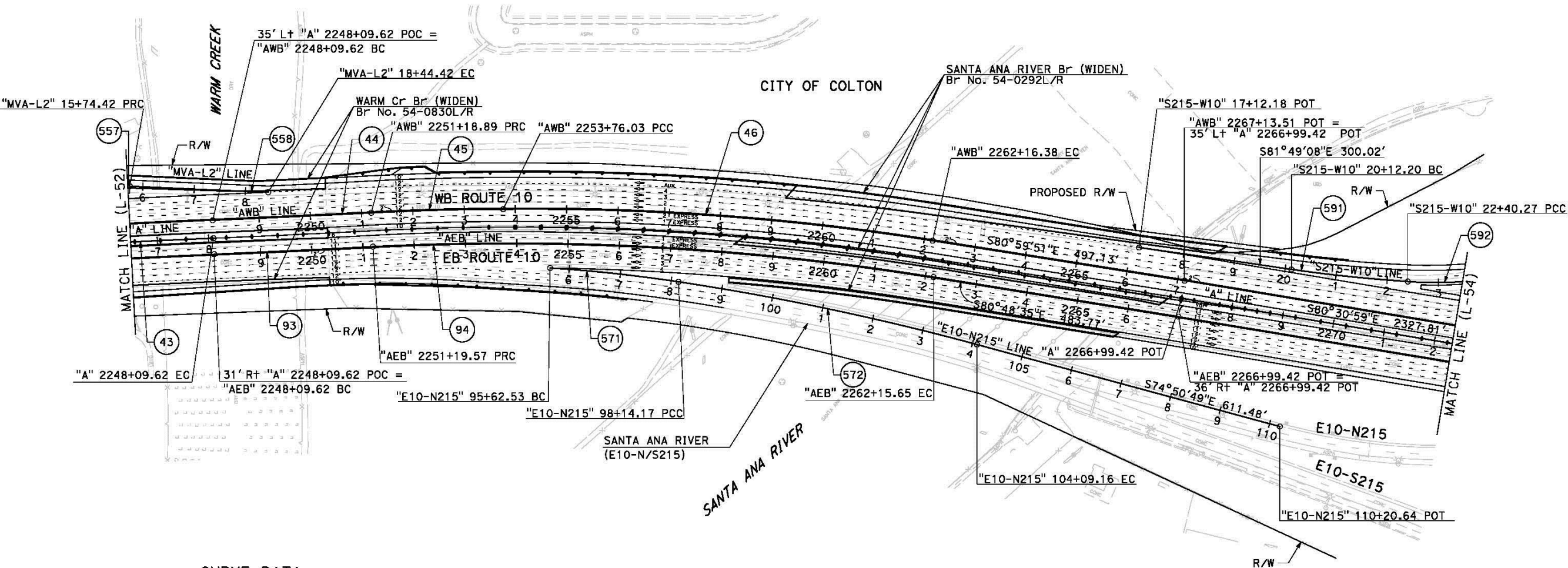
PROJECT NUMBER & PHASE

0800000040

DATE PLOTTED => 5/9/2017
TIME PLOTTED => 11:29:26 AM
LAST REVISION

NOTE:
FOR ACCURATE RIGHT OF WAY DATA, CONTACT
RIGHT OF WAY ENGINEERING AT THE DISTRICT OFFICE.

DIST	COUNTY	ROUTE	POST MILES TOTAL PROJECT	SHEET No.	TOTAL SHEETS
07, 08	LA,SBd	10	44.9/48.3, 0.0/R37.0		
REGISTERED CIVIL ENGINEER			DATE		
PLANS APPROVAL DATE			No.		
THE STATE OF CALIFORNIA OR ITS OFFICERS OR AGENTS SHALL NOT BE RESPONSIBLE FOR THE ACCURACY OR COMPLETENESS OF SCANNED COPIES OF THIS PLAN SHEET.			CIVIL STATE OF CALIFORNIA		
PARSONS 2201 DUPONT DRIVE SUITE 200 IRVINE, CA 92612			SAN BERNARDINO COUNTY TRANSPORTATION AUTHORITY 1170 W. 3RD STREET SAN BERNARDINO, CA 92410		



CURVE DATA				
No. #	R	Δ	T	L
43	20000.00'	2°22'25"	414.33'	828.54'
44	29974.00'	0°35'28"	154.64'	309.27'
45	5220.00'	2°49'21"	128.60'	257.14'
46	5012.52'	9°36'21"	421.16'	840.35'
93	30040.00'	0°35'28"	154.98'	309.95'
94	5154.00'	12°11'05"	550.11'	1096.08'
557	3500.00'	3°04'19"	93.85'	187.66'
558	29924.00'	0°31'01"	135.00'	270.00'
571	2953.00'	4°52'57"	125.89'	251.63'
572	5200.00'	6°33'21"	297.82'	594.99'
591	3000.00'	4°21'21"	114.09'	228.07'
592	800.00'	58°41'54"	449.84'	819.58'

I-10 CORRIDOR PROJECT
ALTERNATIVE 3 - EXPRESS LANES (PA)

LAYOUT

SCALE: 1"=100'

L-53

FILE: C:\pwworking\pwworking\p006758c\cns44625\80C250e53.dgn
DATE: 5/9/2017
SCALE: 200.000 FT = 1" IN.
PLOTTER: c:\pwworking\p006758c\cns44625\80C250e53.dgn
PLOTTER: c:\pwworking\p006758c\cns44625\80C250e53.dgn

STATE OF CALIFORNIA - DEPARTMENT OF TRANSPORTATION

CONSULTANT

FUNCTIONAL SUPERVISOR

CHECKED BY

DESIGNED BY

REVISOR

DATE

BORDER LAST REVISED 7/2/2010

USERNAME => p006758c
DGN FILE => 80C250e53.dgn

RELATIVE BORDER SCALE
IS IN INCHES

0 1 2 3

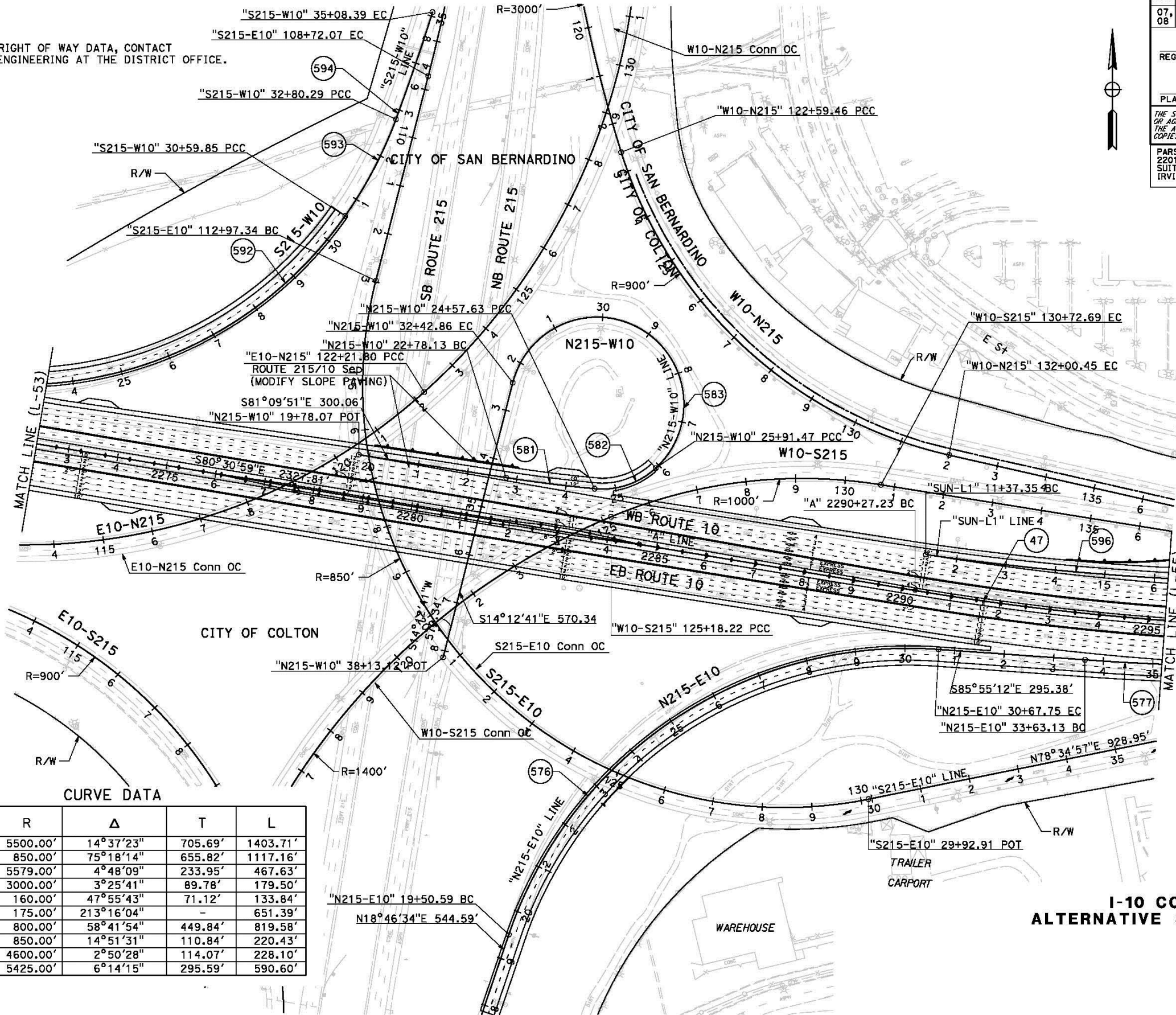
UNIT 2232

PROJECT NUMBER & PHASE

0800000040

DATE PLOTTED => 5/9/2017
TIME PLOTTED => 11:29:52 AM

FOR ACCURATE RIGHT OF WAY DATA, CONTACT
RIGHT OF WAY ENGINEERING AT THE DISTRICT OFFICE.



No. #	R	Δ	T	L
47	5500.00'	14°37'23"	705.69'	1403.71'
576	850.00'	75°18'14"	655.82'	1117.16'
577	5579.00'	4°48'09"	233.95'	467.63'
581	3000.00'	3°25'41"	89.78'	179.50'
582	160.00'	47°55'43"	71.12'	133.84'
583	175.00'	213°16'04"	—	651.39'
592	800.00'	58°41'54"	449.84'	819.58'
593	850.00'	14°51'31"	110.84'	220.43'
594	4600.00'	2°50'28"	114.07'	228.10'
596	5425.00'	6°14'15"	295.59'	590.60'

SCALE: 1"=100'

L-54

Dist	COUNTY	ROUTE	POST MILES TOTAL PROJECT	SHEET No.	TOTAL SHEETS
07, 08	LA, SBd	10	44.9/48.3, 0.0/R37.0		

REGISTERED CIVIL ENGINEER	DATE
PLANS APPROVAL DATE	

THE STATE OF CALIFORNIA OR ITS OFFICERS
OR AGENTS SHALL NOT BE RESPONSIBLE FOR
THE ACCURACY OR COMPLETENESS OF SCANNED
COPIES OF THIS PLAN SHEET.

PARSONS 2201 DUPONT DRIVE SUITE 200 IRVINE, CA 92612	SAN BERNARDINO COUNTY TRANSPORTATION AUTHORITY 1170 W. 3RD STREET SAN BERNARDINO, CA 92410
---	---

FILE: c:\pw_working\ptgwise\p006758c\dms54825\80C2508a54.dgn
DATE: 5/9/2017

PENTBL: pw:\\xpl02pwint01.porsona.com:PTCPWISE\Documentg\I-10_HOV\CAD\STANDARDS\PEN_TBL\info-only.tbl

STATE OF CALIFORNIA - DEPARTMENT OF TRANSPORTATION

CONSULTANT FUNCTIONAL SUPERVISOR

CALCULATED-
DESIGNED BY

REVISÉ BY

1

PENTBL: p=:\t\p\002p\int01.por"so

STATE OF CALIFORNIA

Ed. Cattrans

BORDER LAST REVISED 7/2/2010

```

USERNAME => p006758C
DGN FILE => 80C250ea54.dgn

```

RELATIVE BORDER SCALE
IS IN INCHES

UNIT 2232

PROJECT NUMBER & PHASE

0800000040

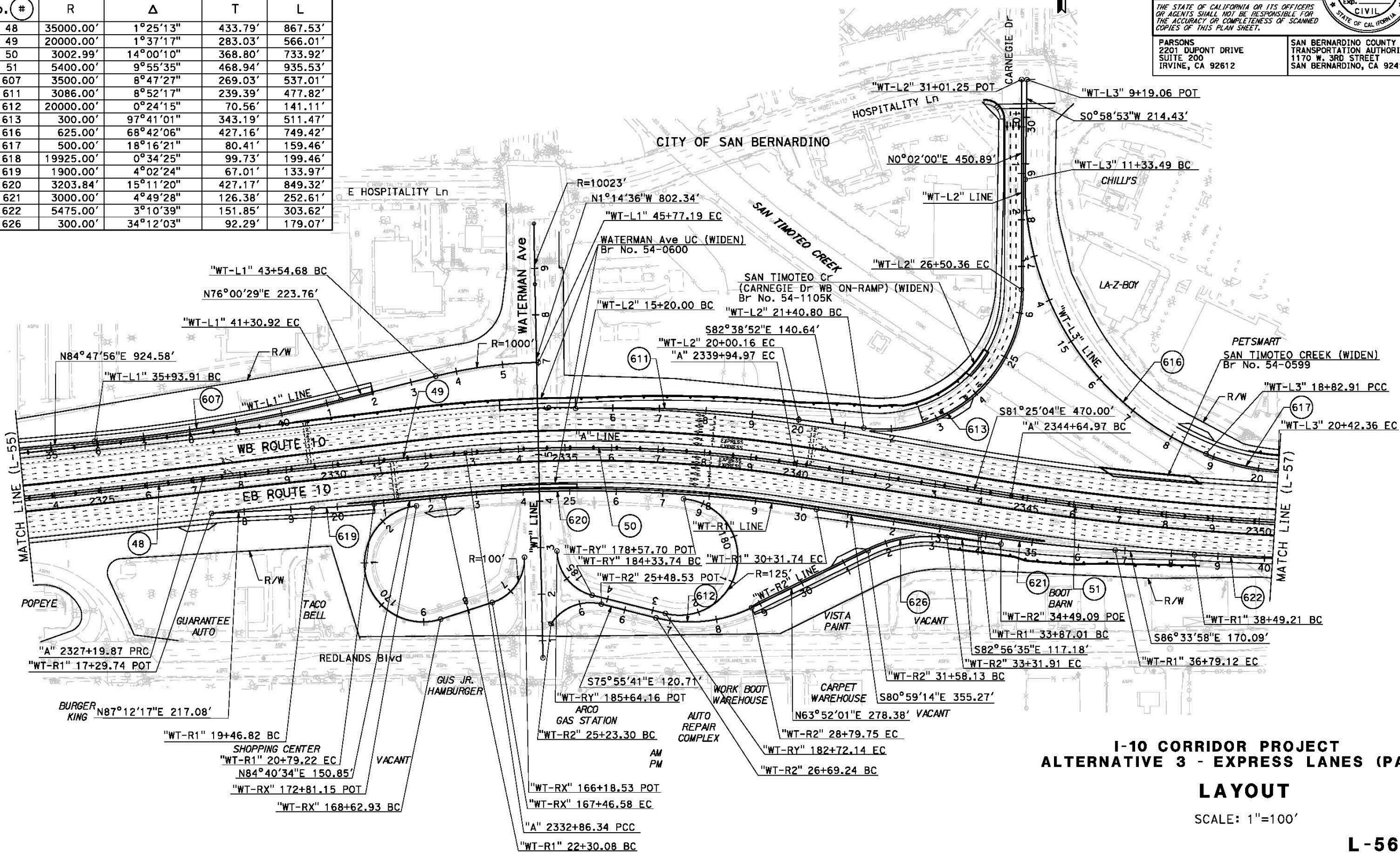
00-00-00	TIME PLOTTED => 11:30:05 AM
----------	-----------------------------

NOTE:

FOR ACCURATE RIGHT OF WAY DATA, CONTACT
RIGHT OF WAY ENGINEERING AT THE DISTRICT OFFICE.

CURVE DATA

No.	#	R	Δ	T	L
48		35000.00'	1°25'13"	433.79'	867.53'
49		20000.00'	1°37'17"	283.03'	566.01'
50		3002.99'	14°00'10"	368.80'	733.92'
51		5400.00'	9°55'35"	468.94'	935.53'
607		3500.00'	8°47'27"	269.03'	537.01'
611		3086.00'	8°52'17"	239.39'	477.82'
612		20000.00'	0°24'15"	70.56'	141.11'
613		300.00'	97°41'01"	343.19'	511.47'
616		625.00'	68°42'06"	427.16'	749.42'
617		500.00'	18°16'21"	80.41'	159.46'
618		19925.00'	0°34'25"	99.73'	199.46'
619		1900.00'	4°02'24"	67.01'	133.97'
620		3203.84'	15°11'20"	427.17'	849.32'
621		3000.00'	4°49'28"	126.38'	252.61'
622		5475.00'	3°10'39"	151.85'	303.62'
626		300.00'	34°12'03"	92.29'	179.07'



DIST	COUNTY	ROUTE	POST MILES TOTAL PROJECT	SHEET NO.	TOTAL SHEETS
07, 08	LA, Sbd	10	44.9/48.3, 0.0/R37.0		
REGISTERED CIVIL ENGINEER			DATE		
PLANS APPROVAL DATE			No. _____		
THE STATE OF CALIFORNIA OR ITS OFFICERS OR AGENTS SHALL NOT BE RESPONSIBLE FOR THE ACCURACY OR COMPLETENESS OF SCANNED COPIES OF THIS PLAN SHEET.			CIVIL		
PARSONS 2201 DUPONT DRIVE SUITE 200 IRVINE, CA 92612			SAN BERNARDINO COUNTY TRANSPORTATION AUTHORITY 1170 W. 3RD STREET SAN BERNARDINO, CA 92410		

FILE: C:\pwworking\pwworking\p006758c\cns\4825\402250e56.dgn
DATE: 5/9/2017
SCALE: 200.000 FT = 1" IN.
PLOT: 1/10/2017 10:00:00 AM
PLOTTER: HP DesignJet 2400

BORDER LAST REVISED 7/2/2010

USERNAME => p006758c
DGN FILE => 80C250e56.dgn

RELATIVE BORDER SCALE
IS IN INCHES

0 1 2 3

UNIT 2232

PROJECT NUMBER & PHASE

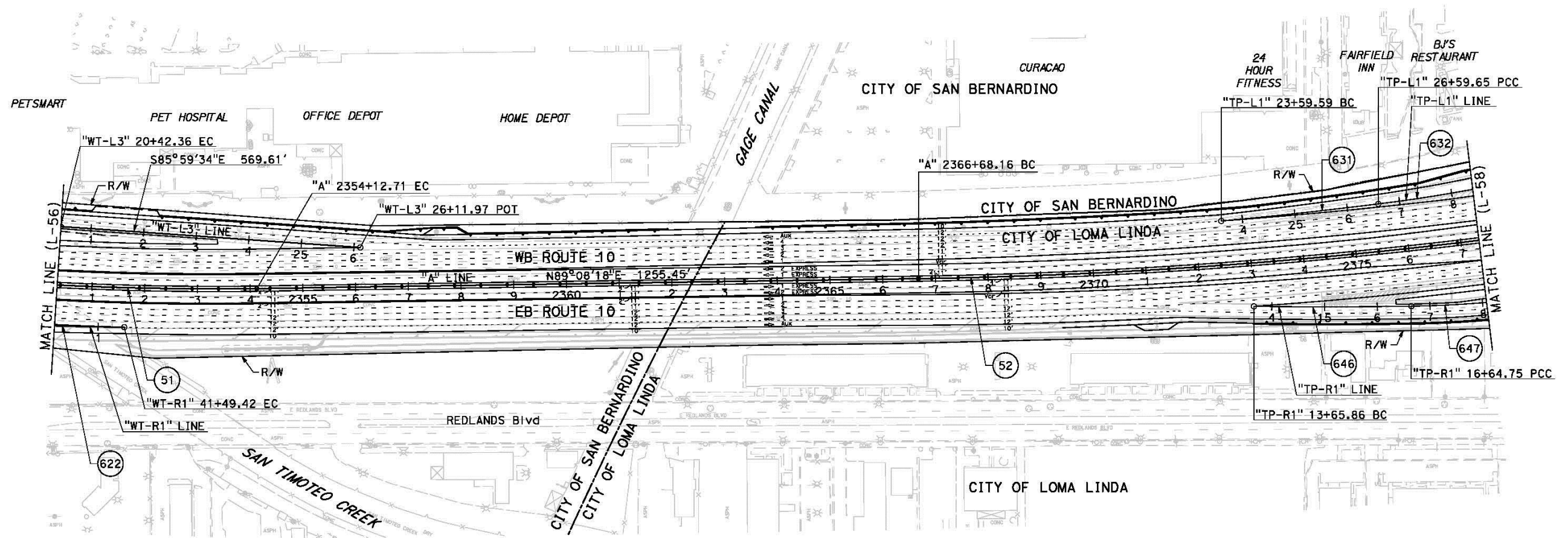
0800000040

DATE PLOTTED => 5/9/2017
TIME PLOTTED => 11:30:35 AM
LAST REVISION

L-56

FOR ACCURATE RIGHT OF WAY DATA, CONTACT
RIGHT OF WAY ENGINEERING AT THE DISTRICT OFFICE.

No. #	R	Δ	T	L
51	5750.00'	9°26'38"	474.95'	947.74'
52	9999.95'	14°56'08"	1310.80'	2606.74'
622	5825.00'	2°57'11"	150.14'	300.21'
631	9916.00'	1°44'02"	150.04'	300.06'
632	3000.00'	8°11'19"	214.75'	428.76'
646	10083.00'	1°41'54"	149.46'	298.89'
647	2000.00'	8°55'17"	156.02'	311.41'



SCALE: 1"=100'

L-57

FOR ACCURATE RIGHT OF WAY DATA, CONTACT
RIGHT OF WAY ENGINEERING AT THE DISTRICT OFFICE.

DIST	COUNTY	ROUTE	POST MILES TOTAL PROJECT	SHEET No.	TOTAL SHEETS
07, 08	LA, SBd	10	44.9/48.3, 0.0/R37.0		

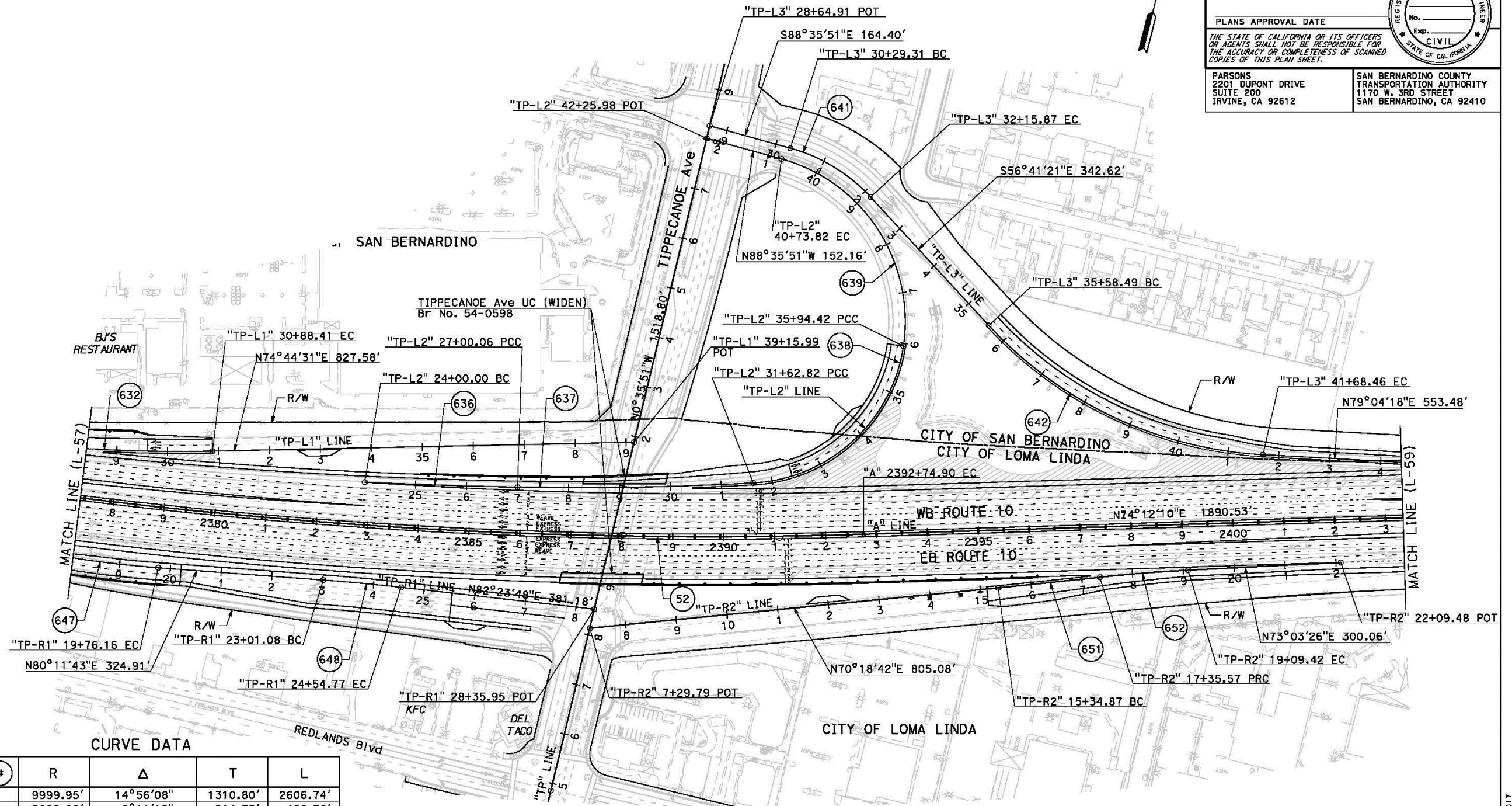
REGISTERED CIVIL ENGINEER DATE _____

PLANS APPROVAL DATE _____

*THE STATE OF CALIFORNIA OR ITS OFFICERS
OR AGENTS SHALL NOT BE RESPONSIBLE FOR
THE ACCURACY OR COMPLETENESS OF SCANNED
COPIES OF THIS PLAN SHEET.*

PARSONS
2201 DUPONT DRIVE
SUITE 200
IRVINE, CA 92612

SAN BERNARDINO COUNTY
TRANSPORTATION AUTHORITY
1170 W. 3RD STREET
SAN BERNARDINO, CA 92410



No. #	R	Δ	T	L
52	9999.95'	14°56'08"	1310.80'	2606.74'
632	3000.00'	8°11'19"	214.75'	428.76'
636	9916.00'	1°44'02"	150.04'	300.06'
637	6500.00'	4°04'45"	231.48'	462.76'
638	315.00'	78°30'17"	257.39'	431.60'
639	331.00'	82°59'00"	292.76'	479.40'
641	335.00'	31°54'30"	95.77'	186.56'
642	790.00'	44°14'21"	321.10'	609.97'
647	2000.00'	8°55'17"	156.02'	311.41'
648	4000.00'	2°12'05"	76.85'	153.69'
651	20000.00'	0°34'30"	100.35'	200.69'
652	3000.00'	3°19'13"	86.95'	173.85'

**I-10 CORRIDOR PROJECT
ALTERNATIVE 3 - EXPRESS LANES (PA)**

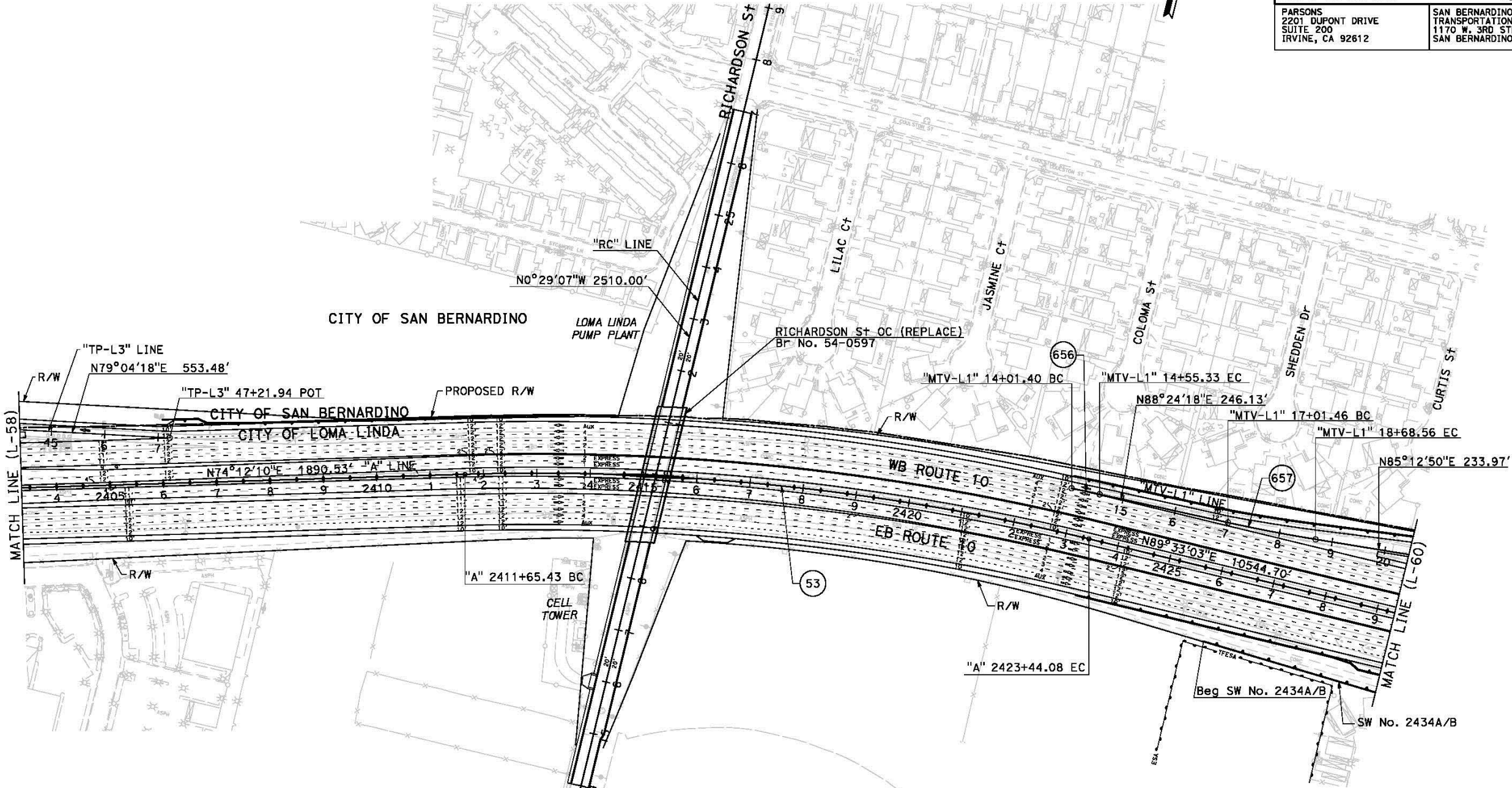
LAYOUT

SCALE: 1"=100'

L-58

NOTE:
FOR ACCURATE RIGHT OF WAY DATA, CONTACT
RIGHT OF WAY ENGINEERING AT THE DISTRICT OFFICE.

DIST	COUNTY	ROUTE	POST MILES TOTAL PROJECT	SHEET No.	TOTAL SHEETS
07, 08	LA,SBd	10	44.9/48.3, 0.0/R37.0		
REGISTERED CIVIL ENGINEER			DATE		
PLANS APPROVAL DATE			No.		
THE STATE OF CALIFORNIA OR ITS OFFICERS OR AGENTS SHALL NOT BE RESPONSIBLE FOR THE ACCURACY OR COMPLETENESS OF SCANNED COPIES OF THIS PLAN SHEET.			CIVIL STATE OF CALIFORNIA		
PARSONS 2201 DUPONT DRIVE SUITE 200 IRVINE, CA 92612			SAN BERNARDINO COUNTY TRANSPORTATION AUTHORITY 1170 W. 3RD STREET SAN BERNARDINO, CA 92410		



CURVE DATA				
No. #	R	Δ	T	L
53	4400.00'	15°20'53"	592.87'	1178.65'
656	4485.00'	0°41'20"	26.97'	53.93'
657	3000.00'	3°11'29"	83.57'	167.10'

I-10 CORRIDOR PROJECT
ALTERNATIVE 3 - EXPRESS LANES (PA)

LAYOUT

SCALE: 1"=100'

L-59

FILE: C:\pwworking\pwworking\p006758c\cns44625\80c250e59.dgn
DATE: 5/9/2017
SCALE: 200.000 FT = 1" (1/4" = 100')
PLOT: C:\pwworking\pwworking\p006758c\cns44625\80c250e59.dgn
PLOT: C:\pwworking\pwworking\p006758c\cns44625\80c250e59.dgn

STATE OF CALIFORNIA - DEPARTMENT OF TRANSPORTATION

CONSULTANT

FUNCTIONAL SUPERVISOR

CHECKED BY

REVISOR

DATE

REVISION

BORDER LAST REVISED 7/2/2010

USERNAME => p006758c
DGN FILE => 80c250e59.dgn

RELATIVE BORDER SCALE
IS IN INCHES

0 1 2 3

UNIT 2232

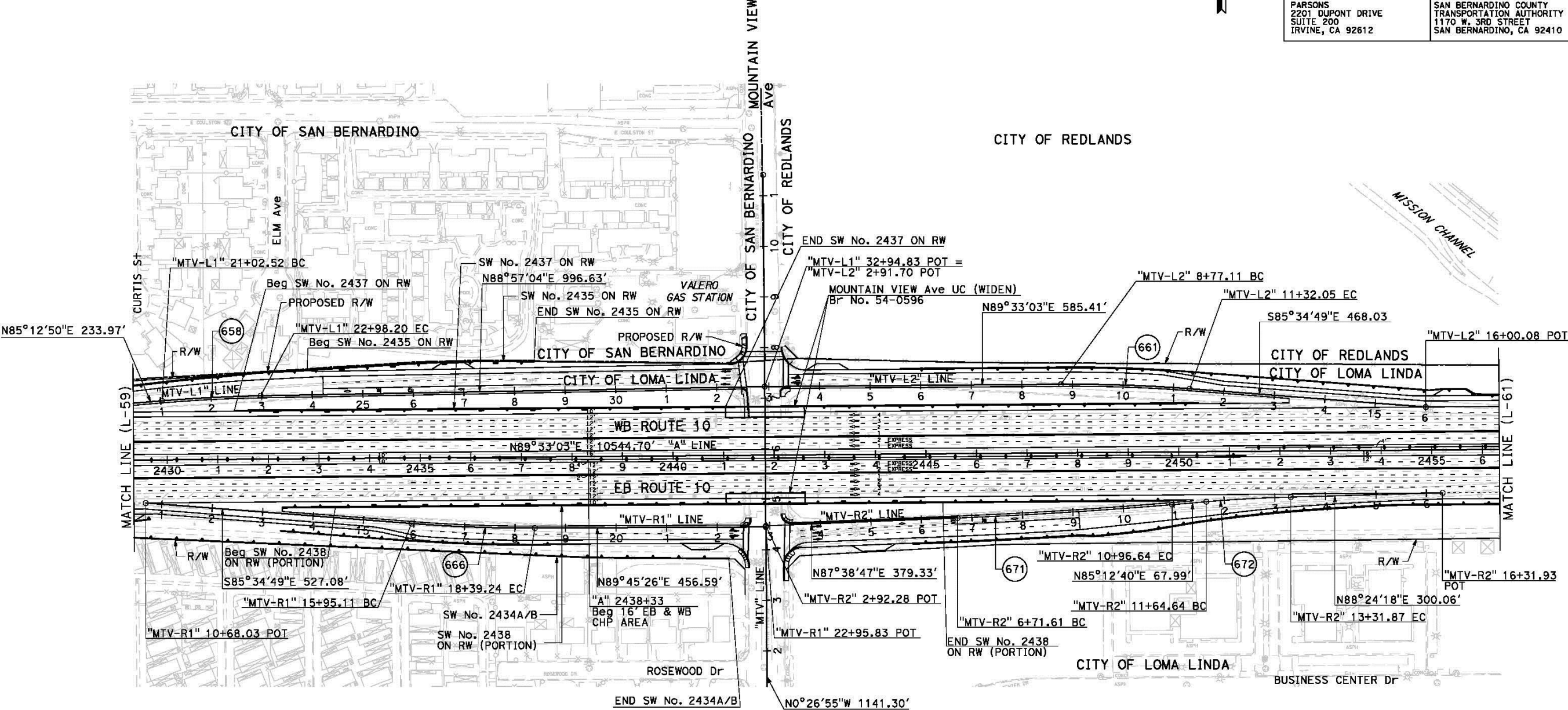
PROJECT NUMBER & PHASE

0800000040

DATE PLOTTED => 5/9/2017
TIME PLOTTED => 11:31:12 AM

NOTE:
FOR ACCURATE RIGHT OF WAY DATA, CONTACT
RIGHT OF WAY ENGINEERING AT THE DISTRICT OFFICE.

DIST	COUNTY	ROUTE	POST MILES TOTAL PROJECT	SHEET No.	TOTAL SHEETS
07, 08	LA,SBd	10	44.9/48.3, 0.0/R37.0		
REGISTERED CIVIL ENGINEER			DATE		
PLANS APPROVAL DATE			No. _____ Exp. _____ CIVIL STATE OF CALIFORNIA		
PARSONS 2201 DUPONT DRIVE SUITE 200 IRVINE, CA 92612			SAN BERNARDINO COUNTY TRANSPORTATION AUTHORITY 1170 W. 3RD STREET SAN BERNARDINO, CA 92410		



CURVE DATA				
No. #	R	Δ	T	L
658	3000.00'	3°44'14"	97.87'	195.68'
661	3000.00'	4°52'08"	127.55'	254.94'
666	3000.00'	4°39'45"	122.13'	244.13'
671	10000.00'	2°26'07"	212.55'	425.03'
672	3000.00'	3°11'38"	83.64'	167.23'

I-10 CORRIDOR PROJECT
ALTERNATIVE 3 - EXPRESS LANES (PA)

LAYOUT

SCALE: 1"=100'

L-60

FILE: C:\pwworking\pwworking\p006758c\cns44625\00250e60.dgn
DATE: 5/9/2017
SCALE: 200.000 FT = 1" (1/4" = 100' - 1/8" = 200' - 1/16" = 400' - 1/32" = 800' - 1/64" = 1600' - 1/128" = 3200' - 1/256" = 6400' - 1/512" = 12800' - 1/1024" = 25600' - 1/2048" = 51200' - 1/4096" = 102400' - 1/8192" = 204800' - 1/16384" = 409600' - 1/32768" = 819200' - 1/65536" = 1638400' - 1/131072" = 3276800' - 1/262144" = 6553600' - 1/524288" = 13107200' - 1/1048576" = 26214400' - 1/2097152" = 52428800' - 1/4194304" = 104857600' - 1/8388608" = 209715200' - 1/16777216" = 419430400' - 1/33554432" = 838860800' - 1/67108864" = 1677721600' - 1/134217728" = 3355443200' - 1/268435456" = 6710886400' - 1/536870912" = 13421772800' - 1/1073741824" = 26843545600' - 1/2147483648" = 53687091200' - 1/4294967296" = 107374182400' - 1/8589934592" = 214748364800' - 1/17179869184" = 429496729600' - 1/34359738368" = 858993459200' - 1/68719476736" = 1717986918400' - 1/137438953472" = 3435973836800' - 1/274877906944" = 6871947673600' - 1/549755813888" = 13743895347200' - 1/1099511627776" = 27487790694400' - 1/2199023255552" = 54975581388800' - 1/4398046511104" = 109951162777600' - 1/8796093022208" = 219902325555200' - 1/17592186044416" = 439804651110400' - 1/35184372088832" = 879609302220800' - 1/70368744177664" = 1759218604441600' - 1/140737488355328" = 3518437208883200' - 1/281474976710656" = 7036874417766400' - 1/562949953421312" = 14073748835532800' - 1/1125899906842624" = 28147497671065600' - 1/2251799813685248" = 56294995342131200' - 1/4503599627370496" = 112589990684262400' - 1/9007199254740992" = 225179981368524800' - 1/18014398509481984" = 450359962737049600' - 1/36028797018963968" = 900719925474099200' - 1/72057594037927936" = 1801439850948198400' - 1/144115188075855872" = 3602879701896396800' - 1/288230376151711744" = 7205759403792793600' - 1/576460752303423488" = 14411518807585587200' - 1/1152921504606846976" = 28823037615171174400' - 1/2305843009213693952" = 57646075230342348800' - 1/4611686018427387904" = 115292150460684697600' - 1/9223372036854775808" = 230584300921369395200' - 1/18446744073709551616" = 461168601842738790400' - 1/36893488147419103232" = 922337203685477580800' - 1/73786976294838206464" = 1844674407370955161600' - 1/147573952589676412928" = 3689348814741910323200' - 1/295147905179352825856" = 7378697629483820646400' - 1/590295810358705651712" = 14757395258967641292800' - 1/1180591620717411303424" = 29514790517935282585600' - 1/2361183241434822606848" = 59029581035870565171200' - 1/4722366482869645213696" = 118059162071741130342400' - 1/9444732965739290427392" = 236118324143482260684800' - 1/18889465931478580854784" = 472236648286964521369600' - 1/37778931862957161709568" = 944473296573929042739200' - 1/75557863725914323419136" = 1888946593147858085478400' - 1/151115727451828646838272" = 3777893186295716170956800' - 1/302231454903657293676544" = 7555786372591432341913600' - 1/604462909807314587353088" = 15111572745182864683827200' - 1/1208925819614629174706176" = 30223145490365729367654400' - 1/2417851639229258349412352" = 60446290980731458735308800' - 1/4835703278458516698824704" = 120892581961462917470617600' - 1/9671406556917033397649408" = 241785163922925834941235200' - 1/19342813113834066795298816" = 483570327845851669882470400' - 1/38685626227668133590597632" = 967140655691703339764940800' - 1/77371252455336267181195264" = 1934281311383406679529881600' - 1/154742504910672534362390528" = 3868562622766813359059763200' - 1/309485009821345068724781056" = 7737125245533626718119526400' - 1/618970019642690137449562112" = 15474250491067253436239052800' - 1/1237940039285380274899124224" = 30948500982134506872478105600' - 1/2475880078570760549798248448" = 61897001964269013744956211200' - 1/4951760157141521099596496896" = 123794003928538027489912422400' - 1/9903520314283042199192993792" = 247588007857076054979824844800' - 1/19807040628566084398385987584" = 495176015714152109959649689600' - 1/39614081257132168796771975168" = 990352031428304219919299379200' - 1/79228162514264337593543950336" = 1980704062856608439838598758400' - 1/158456325028528675187087900672" = 3961408125713216879677197516800' - 1/316912650057057350374175801344" = 7922816251426433759354395033600' - 1/633825300114114700748351602688" = 15845632502852867518708790067200' - 1/1267650600228229401496703205376" = 31691265005705735037417580134400' - 1/2535301200456458802993406410752" = 63382530011411470074835160268800' - 1/5070602400912917605986812821504" = 126765060022822940149670320537600' - 1/10141204801825835211973625643008" = 253530120045645880299340641075200' - 1/20282409603651670423947251286016" = 507060240091291760598681282150400' - 1/40564819207303340847894502572032" = 1014120480182583521197362564300800' - 1/81129638414606681695789005144064" = 2028240960365167042394725128601600' - 1/162259276829213363391578010288128" = 4056481920730334084789450257203200' - 1/324518553658426726783156020576256" = 8112963841460668169578900514406400' - 1/649037107316853453566312041152512" = 16225927682921336339157801028812800' - 1/1298074214633706907132624082305024" = 32451855365842672678315602057625600' - 1/2596148429267413814265248164610048" = 64903710731685345356631204115251200' - 1/5192296858534827628530496329220096" = 129807421463370690713262408230502400' - 1/10384593717069655257060992658440192" = 259614842926741381426524816461004800' - 1/20769187434139310514121985316880384" = 519229685853482762853049632922009600' - 1/41538374868278621028243970633760768" = 1038459371706965525706099265844019200' - 1/83076749736557242056487941267521536" = 2076918743413931051412198531688038400' - 1/166153499473114484112975882535043072" = 4153837486827862102824397063376076800' - 1/332306998946228968225951765070086144" = 8307674973655724205648794126752153600' - 1/664613997892457936451903530140172288" = 16615349947311448411297588253504307200' - 1/1329227995784915872903807060280344576" = 33230699894622896822595176507008614400' - 1/2658455991569831745807614120560689152" = 66461399789245793645190353014017228800' - 1/5316911983139663491615228241121378304" = 132922799578491587290380706028034457600' - 1/10633823966279326983230456482242756608" = 265845599156983174580761412056068915200' - 1/21267647932558653966460912964485513216" = 531691198313966349161522824112137830400' - 1/42535295865117307932921825928971026432" = 1063382396627932698323045648224275660800' - 1/85070591730234615865843651857942052864" = 2126764793255865396646091296448551321600' - 1/170141183460469231731687303715884105728" = 4253529586511730793292182592897102643200' - 1/340282366920938463463374607431768211456" = 8507059173023461586584365185794205286400' - 1/680564733841876926926749214863536422912" = 17014118346046923173168730371588410572800' - 1/1361129467683753853853498429727072845824" = 34028236692093846346337460743176821145600' - 1/272225893536750770770699685945414569152" = 68056473384187692692674921486353642291200' - 1/544451787073501541541399371890829138304" = 136112946768375385385349842972707284582400' - 1/1088903574147003083082798743781658276608" = 27222589353675077077069968594541456915200' - 1/2177807148294006166165597487563316553216" = 54445178707350154154139937189082913830400' - 1/4355614296588012332331194975126633106432" = 108890357414700308308279874378165827660800' - 1/8711228593176024664662389950253266212864" = 217780714829400616616559748756331655321600' - 1/17422457186352049329324779900506532425728" = 435561429658801233233119497512663310643200' - 1/34844914372704098658649559801013064851456" = 871122859317602466466238995025326621286400' - 1/69689828745408197317299119602026129702912" = 1742245718635204932932477990050653242572800' - 1/139379657490816394634598239204052259405824" = 3484491437270409865864955980101306485145600' - 1/278759314981632789269196478408104518811648" = 6968982874540819731729911960202612970291200' - 1/557518629963265578538392956816209037623296" = 13937965749081639463459823920405225940582400' - 1/1115037259926531157076785913632418075246592" = 27875931498163278926919647840810451881164800' - 1/2230074519853062314153571827264836150493184" = 55751862996326557853839295681620903762329600' - 1/4460149039706124628307143654529672300986368" = 111503725992653115707678591363241807524659200' - 1/8920298079412249256614287309059344601972736" = 223007451985306231415357182726483615049318400' - 1/17840596158824498513228574618118689203945472" = 446014903970612462830714365452967230098636800' - 1/35681192317648997026457149236237378407890944" = 892029807941224925661428730905934460197273600' - 1/71362384635297994052914298472474756815781888" = 1784059615882449851322857461811868920394547200' - 1/142724769270595988105828596944949513631563776" = 3568119231764899702645714923623737840789094400' - 1/285449538541191976211657193889899027263127552" = 7136238463529799405291429847247475681578188800' - 1/570899077082383952423314387779798054526255104" = 14272476927059598810582859694494951363156377600' - 1/1141798154164767904846628775559596109052510208" = 28544953854119197621165719388989902726312755200' - 1/2283596308329535809693257551119192218105020416" = 57089907708238395242331438777979805452625510400' - 1/4567192616659071619386515102238384436210040832" = 114179815416476790484662877555959610905251020800' - 1/9134385233318143238773030204476768872420081664" = 228359630832953580969325755111919221810502041600' - 1/182687704666362864775460604089535377448401632" = 456719261665907161938651510223838443621004083200' - 1/365375409332725729550921208179070754896803264" = 913438523331814323877303020447676887242008166400' - 1/730750818665451459101842416358141509793606528" = 18268770466636286477546060408953537744840163200' - 1/1461501637330902918203684832716283019587213056" = 36537540933272572955092120817907075489680326400' - 1/2923003274661805836407369665432566039174426112" = 73075081866545145910184241635814150979360652800' - 1/5846006549323611672814739330865132078348852224" = 146150163733090291820368483271628301958721305600' - 1/11692013098647223345629478661730264156697704448" = 292300327466180583640736966543256603917442611200' - 1/23384026197294446691258957323460528313395408896" = 584600654932361167281473933086513207834885222400' - 1/46768052394588893382517914646921056626790817792" = 1169201309864722334562947866173026415669770444800' - 1/93536104789177786765035829293842113253581635584" = 2338402619729444669125895732346052831339540889600' - 1/187072209578355573530071658587684226507163711168" = 4676805239458889338251791464692105662679081779200' - 1/374144419156711147060143317175368453014327422336" = 9353610478917778676503582929384211325358163558400' - 1/748288838313422294120286634350736906028654844672" = 18707220957835557353007165858768422650716371116800' - 1/1496577676626844588240573268701473812057308689344" = 37414441915671114706014331717536845301432742233600' - 1/2993155353253689176481146537402947624114617378688" = 74828883831342229412028663435073690602865484467200' - 1/5986310706507378352962293074805895248229234757376" = 149657767662684458824057326870147381205730868934400' - 1/11972621413014756705924586149611790496458475514752" = 299315535325368917648114653740294762411461737868800' - 1/23945242826029513411849172299223580992916951029504" = 598631070650737835296229307480589524822923475737600' - 1/47890485652059026823698344598447161985833902059008" = 1197262141301475670592458614961179049645847551475200' - 1/95780971304118053647396689196894323971667804118016" = 2394524282602951341184917229922358099291695102950400' - 1/191561942608236107294793378393788647943335608236032" = 4789048565205902682369834459844716198583390205900800' - 1

Dist	COUNTY	ROUTE	POST MILES TOTAL PROJECT	SHEET No.	TOTAL SHEETS
07, 08	LA, SBd	10	44.9/48.3, 0.0/R37.0		

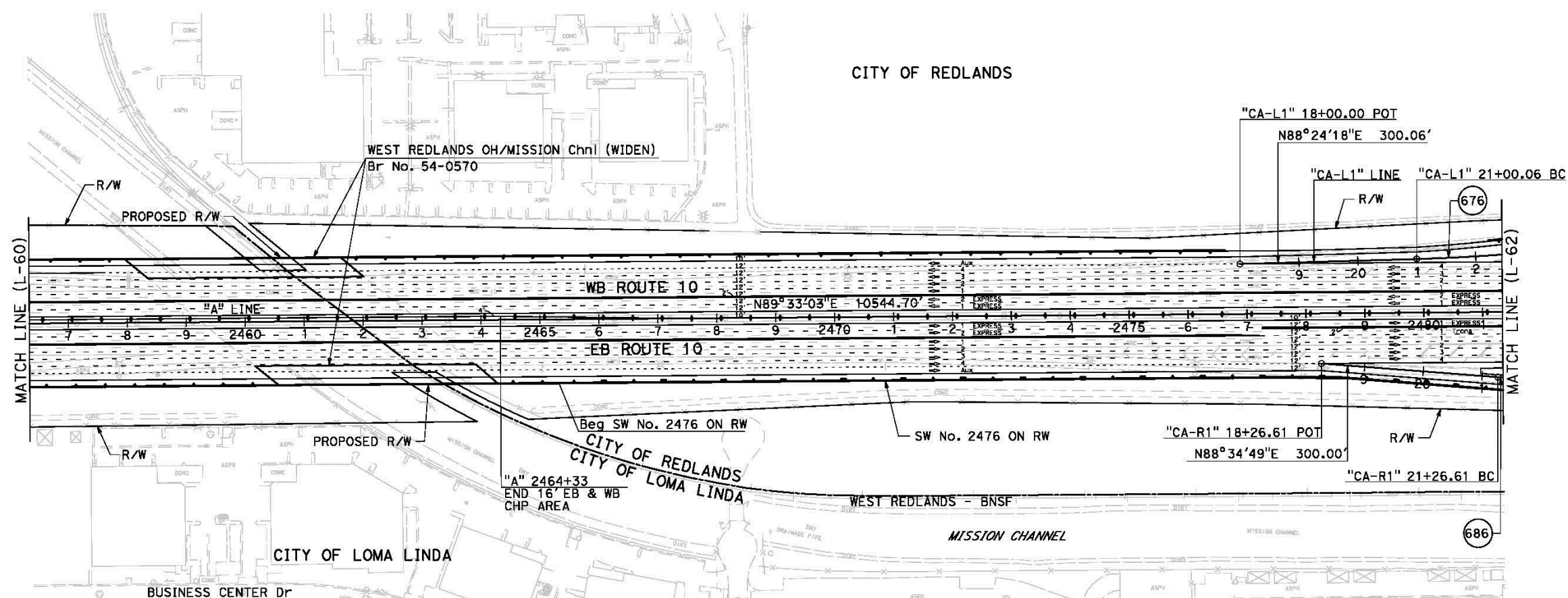
REGISTERED CIVIL ENGINEER DATE

PLANS APPROVAL DATE

*THE STATE OF CALIFORNIA OR ITS OFFICERS
OR AGENTS SHALL NOT BE RESPONSIBLE FOR
THE ACCURACY OR COMPLETENESS OF SCANNED
COPIES OF THIS PLAN SHEET.*

PARSONS
2201 DUPONT DRIVE
SUITE 200
IRVINE, CA 92612

SAN BERNARDINO COUNTY
TRANSPORTATION AUTHORITY
1170 W. 3RD STREET
SAN BERNARDINO, CA 92410



No. ⑧	R	Δ	T	L
676	3000.00'	3° 11' 29"	83.57'	167.10'
686	4500.00'	4° 46' 33"	187.66'	375.10'

**I-10 CORRIDOR PROJECT
ALTERNATIVE 3 - EXPRESS LANES (PA)**

LAYOUT

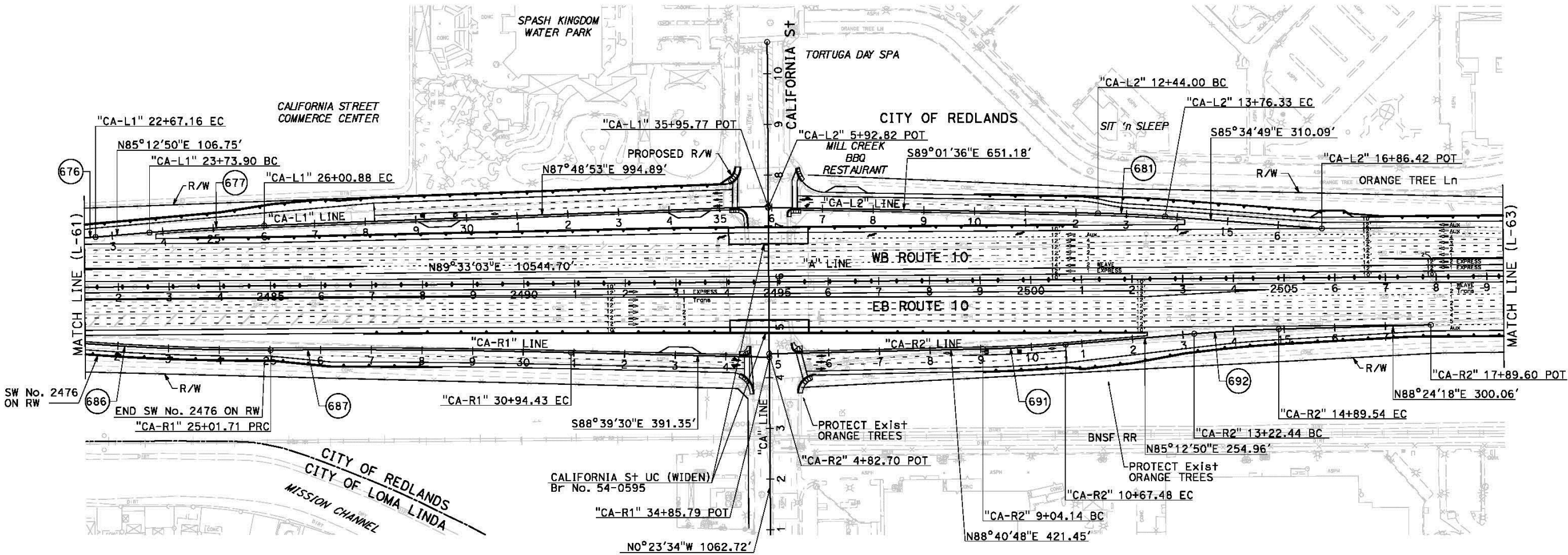
SCALE: 1"=100'

L-61

LAST REVISION	DATE PLOTTED => 5/9/2017
00-00-00	TIME PLOTTED => 11:31:34 AM

NOTE:
FOR ACCURATE RIGHT OF WAY DATA, CONTACT
RIGHT OF WAY ENGINEERING AT THE DISTRICT OFFICE.

DIST	COUNTY	ROUTE	POST MILES TOTAL PROJECT	SHEET No.	TOTAL SHEETS
07, 08	LA, SBd	10	44.9/48.3, 0.0/R37.0		
REGISTERED CIVIL ENGINEER			DATE		
PLANS APPROVAL DATE			No. _____ Exp. _____ CIVIL STATE OF CALIFORNIA		
PARSONS 2201 DUPONT DRIVE SUITE 200 IRVINE, CA 92612			SAN BERNARDINO COUNTY TRANSPORTATION AUTHORITY 1170 W. 3RD STREET SAN BERNARDINO, CA 92410		



CURVE DATA				
No. #	R	Δ	T	L
676	3000.00'	3°11'29"	83.57'	167.10'
677	5000.00'	2°36'04"	113.51'	226.98'
681	2200.00'	3°26'47"	66.19'	132.33'
686	4500.00'	4°46'33"	187.66'	375.10'
687	20000.00'	1°41'53"	296.38'	592.72'
691	2700.00'	3°27'58"	81.70'	163.34'
692	3000.00'	3°11'29"	83.57'	167.10'

I-10 CORRIDOR PROJECT
ALTERNATIVE 3 - EXPRESS LANES (PA)

LAYOUT

SCALE: 1"=100'

L-62

FILE: C:\pwworking\pwworking\p006758c\cns44825\80C250e62.dgn
DATE: 5/9/2017
SCALE: 200.000 FT = 1" IN.
PLOTTER: c:\pwworking\p006758c\cns44825\80C250e62.dgn
PLOTTER: HP DesignJet T1100PS
PLOTTER: HP DesignJet T1100PS

BORDER LAST REVISED 7/2/2010

USERNAME => p006758c
DGN FILE => 80C250e62.dgn

RELATIVE BORDER SCALE
IS IN INCHES

0 1 2 3

UNIT 2232

PROJECT NUMBER & PHASE

0800000040

DATE PLOTTED => 5/9/2017
TIME PLOTTED => 11:31:45 AM
LAST REVISION
00-00-00

NOTE:
FOR ACCURATE RIGHT OF WAY DATA, CONTACT
RIGHT OF WAY ENGINEERING AT THE DISTRICT OFFICE.

DIST	COUNTY	ROUTE	POST MILES TOTAL PROJECT	SHEET No.	TOTAL SHEETS
07, 08	LA, SBd	10	44.9/48.3, 0.0/R37.0		
REGISTERED CIVIL ENGINEER			DATE		
PLANS APPROVAL DATE			No. _____ Exp. _____ CIVIL STATE OF CALIFORNIA		
PARSONS 2201 DUPONT DRIVE SUITE 200 IRVINE, CA 92612			SAN BERNARDINO COUNTY TRANSPORTATION AUTHORITY 1170 W. 3RD STREET SAN BERNARDINO, CA 92410		

CURVE DATA				
No. #	R	Δ	T	L
54	3000.00'	35°18'14"	954.65'	1848.51'
701	3000.00'	7°24'20"	194.15'	387.76'
706	1000.00'	28°22'37"	252.82'	495.27'
711	4500.00'	2°25'49"	95.45'	190.88'
721	3000.00'	1°57'25"	51.23'	102.46'
722	1000.00'	70°47'45"	710.61'	1235.62'
726	1000.00'	15°07'05"	132.70'	263.86'
731	3000.00'	6°12'37"	162.75'	325.18'
756	2927.00'	5°31'05"	141.06'	281.90'

I-10 CORRIDOR PROJECT
ALTERNATIVE 3 - EXPRESS LANES (PA)

LAYOUT

SCALE: 1"=100'

L-64

FILE: C:\pwworking\pwworking\p006758c\cns44825\80C250e64.dgn
DATE: 5/9/2017
SCALE: 200.000 FT = 1" IN.
PLOTTER: c:\pwworking\pwworking\p006758c\cns44825\80C250e64.dgn
PLOT: 5/9/2017 11:32:07 AM

STATE OF CALIFORNIA - DEPARTMENT OF TRANSPORTATION

Caltrans

DESIGNED BY	REVIEWED BY
CHECKED BY	DATE REVISED

CONSULTANT FUNCTIONAL SUPERVISOR

CONSULTANT FUNCTIONAL SUPERVISOR

BORDER LAST REVISED 7/2/2010

USERNAME => p006758c
DGN FILE => 80C250e64.dgn

RELATIVE BORDER SCALE
IS IN INCHES

UNIT 2232

PROJECT NUMBER & PHASE

0800000040

DATE PLOTTED => 5/9/2017
TIME PLOTTED => 11:32:07 AM
LAST REVISION

NOTE:

FOR ACCURATE RIGHT OF WAY DATA, CONTACT
RIGHT OF WAY ENGINEERING AT THE DISTRICT OFFICE.

DIST	COUNTY	ROUTE	POST MILES TOTAL PROJECT	SHEET No.	TOTAL SHEETS
07, 08	LA, SBd	10	44.9/48.3, 0.0/R37.0		

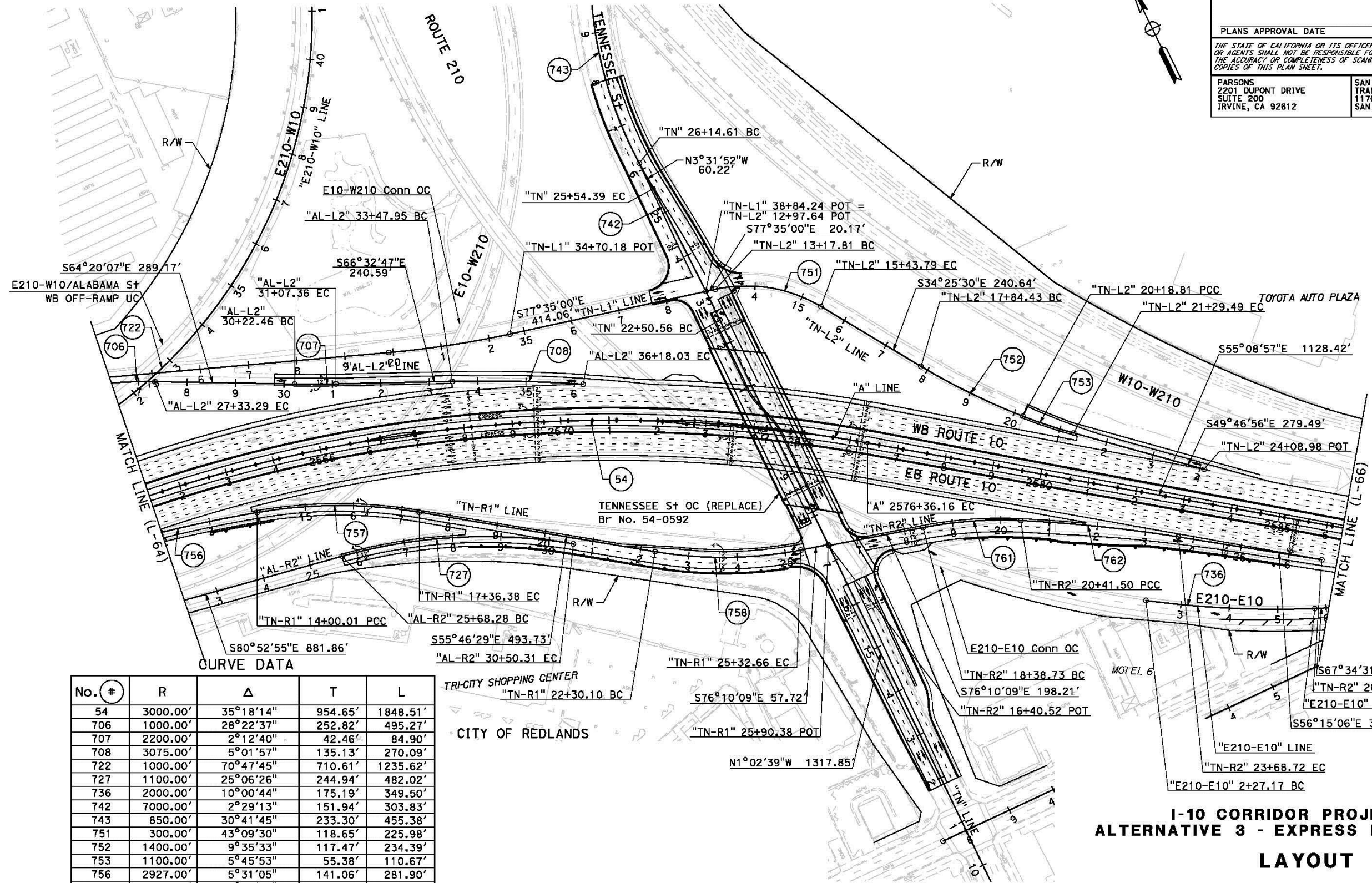
REGISTERED CIVIL ENGINEER DATE

PLANS APPROVAL DATE

THE STATE OF CALIFORNIA OR ITS OFFICERS
OR AGENTS SHALL NOT BE RESPONSIBLE FOR
THE ACCURACY OR COMPLETENESS OF SCANNED
COPIES OF THIS PLAN SHEET.

PARSONS
2201 DUPONT DRIVE
SUITE 200
IRVINE, CA 92612

SAN BERNARDINO COUNTY
TRANSPORTATION AUTHORITY
1170 W. 3RD STREET
SAN BERNARDINO, CA 92410



No. #	R	Δ	T	L
54	3000.00'	35°18'14"	954.65'	1848.51'
706	1000.00'	28°22'37"	252.82'	495.27'
707	2200.00'	2°12'40"	42.46'	84.90'
708	3075.00'	5°01'57"	135.13'	270.09'
722	1000.00'	70°47'45"	710.61'	1235.62'
727	1100.00'	25°06'26"	244.94'	482.02'
736	2000.00'	10°00'44"	175.19'	349.50'
742	7000.00'	2°29'13"	151.94'	303.83'
743	850.00'	30°41'45"	233.30'	455.38'
751	300.00'	43°09'30"	118.65'	225.98'
752	1400.00'	9°35'33"	117.47'	234.39'
753	1100.00'	5°45'53"	55.38'	110.67'
756	2927.00'	5°31'05"	141.06'	281.90'
757	1000.00'	19°16'21"	169.79'	336.37'
758	850.00'	20°23'40"	152.90'	302.56'
761	850.00'	13°40'05"	101.87'	202.77'
762	3000.00'	6°14'58"	163.77'	327.22'

**I-10 CORRIDOR PROJECT
ALTERNATIVE 3 - EXPRESS LANES (PA)**

LAYOUT

SCALE: 1"=100'

L-65

FILE: C:\pwworking\pwworking\p006758c\cns44625\00250e65.dgn
DATE: 5/9/2017
SCALE: 200.000 FT = 1" IN.
PLOT: c:\pwworking\pwworking\p006758c\cns44625\00250e65.dgn
PLOT: c:\pwworking\pwworking\p006758c\cns44625\00250e65.dgn

STATE OF CALIFORNIA - DEPARTMENT OF TRANSPORTATION

Caltrans

REVISOR BY
DATE REVISOR
CALCULATED BY
DESIGNED BY
CHECKED BY

CONSULTANT
FUNCTIONAL SUPERVISOR

CONSULTANT
FUNCTIONAL SUPERVISOR

BORDER LAST REVISED 7/2/2010

USERNAME => p006758c
DGN FILE => 00C250e65.dgn

RELATIVE BORDER SCALE
IS IN INCHES

0 1 2 3

UNIT 2232

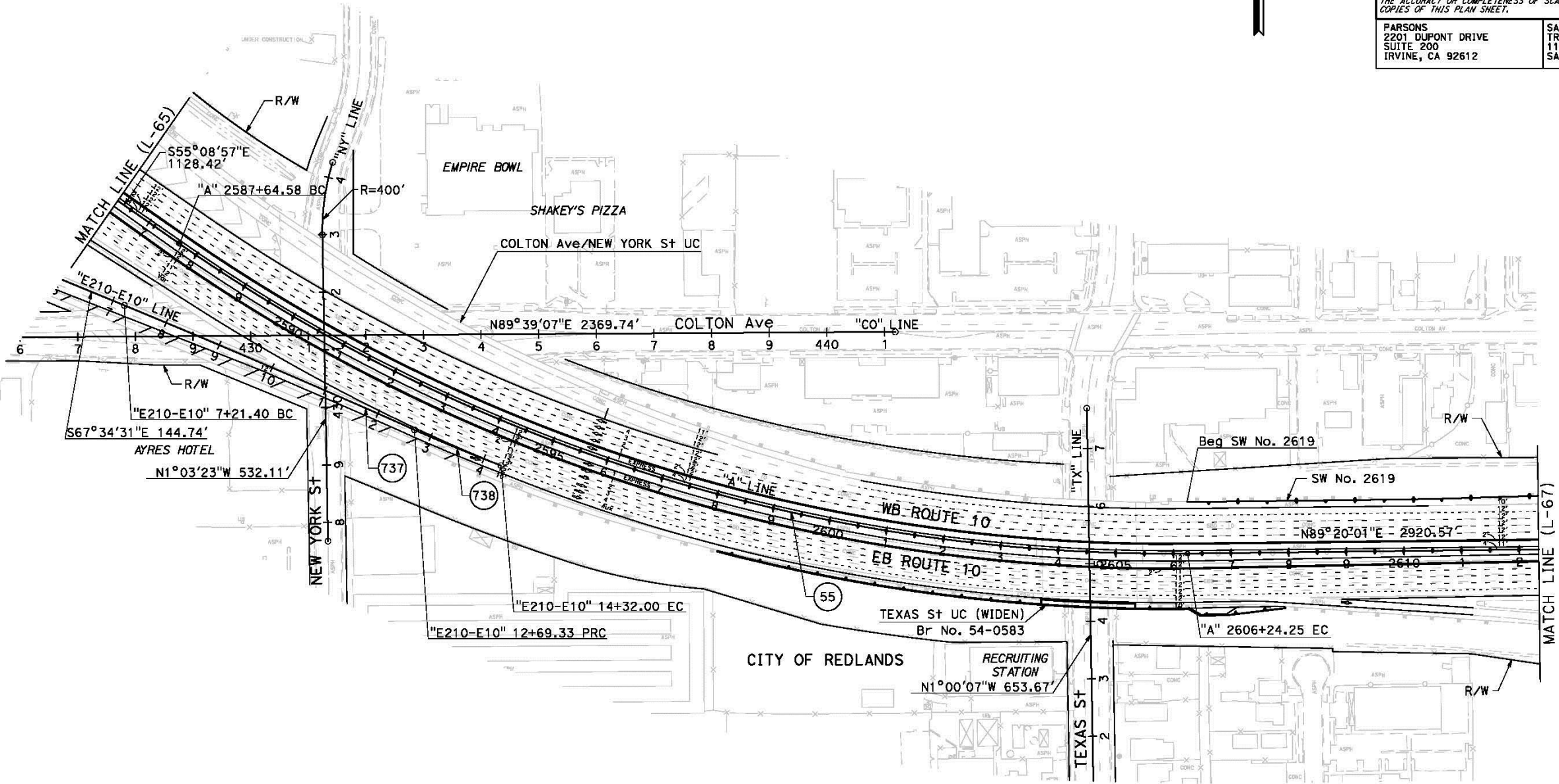
PROJECT NUMBER & PHASE

0800000040

DATE PLOTTED => 5/9/2017
TIME PLOTTED => 11:32:18 AM

NOTE:
FOR ACCURATE RIGHT OF WAY DATA, CONTACT
RIGHT OF WAY ENGINEERING AT THE DISTRICT OFFICE.

DIST	COUNTY	ROUTE	POST MILES TOTAL PROJECT	SHEET No.	TOTAL SHEETS
07, 08	LA,SBd	10	44.9/48.3, 0.0/R37.0		
REGISTERED CIVIL ENGINEER DATE					
PLANS APPROVAL DATE					
THE STATE OF CALIFORNIA OR ITS OFFICERS OR AGENTS SHALL NOT BE RESPONSIBLE FOR THE ACCURACY OR COMPLETENESS OF SCANNED COPIES OF THIS PLAN SHEET.					
PARSONS 2201 DUPONT DRIVE SUITE 200 IRVINE, CA 92612			SAN BERNARDINO COUNTY TRANSPORTATION AUTHORITY 1170 W. 3RD STREET SAN BERNARDINO, CA 92410		



CURVE DATA

No. #	R	Δ	T	L
55	3000.00'	35°31'01"	960.80'	1859.67'
737	20000.00'	1°34'11"	273.98'	547.93'
738	3073.00'	3°02'00"	81.36'	162.69'

I-10 CORRIDOR PROJECT
ALTERNATIVE 3 - EXPRESS LANES (PA)

LAYOUT

SCALE: 1"=100'

L-66

FILE: C:\pwworking\pwworking\p006758c\cns44825\80C250e66.dgn

DATE: 5/9/2017

SCALE: 200.000 FT = 1"

PLTBY: rcl\pwworking\p006758c\cns44825\80C250e66.dgn

PLTDATE: 5/9/2017 10:02:29 AM

PLTSCALE: 200.000 FT = 1"

PLTUSER: rcl\pwworking\p006758c\cns44825\80C250e66.dgn

PLTAPP: 11.000000

PLTAPP: 11.000000

PLTAPP: 11.000000

PLTAPP: 11.000000

PLTAPP: 11.000000

PLTAPP: 11.000000

PLTAPP: 11.000000

PLTAPP: 11.000000

PLTAPP: 11.000000

PLTAPP: 11.000000

PLTAPP: 11.000000

PLTAPP: 11.000000

PLTAPP: 11.000000

PLTAPP: 11.000000

PLTAPP: 11.000000

PLTAPP: 11.000000

PLTAPP: 11.000000

PLTAPP: 11.000000

PLTAPP: 11.000000

PLTAPP: 11.000000

PLTAPP: 11.000000

PLTAPP: 11.000000

PLTAPP: 11.000000

PLTAPP: 11.000000

PLTAPP: 11.000000

PLTAPP: 11.000000

PLTAPP: 11.000000

PLTAPP: 11.000000

PLTAPP: 11.000000

PLTAPP: 11.000000

PLTAPP: 11.000000

PLTAPP: 11.000000

PLTAPP: 11.000000

PLTAPP: 11.000000

PLTAPP: 11.000000

PLTAPP: 11.000000

PLTAPP: 11.000000

PLTAPP: 11.000000

PLTAPP: 11.000000

PLTAPP: 11.000000

PLTAPP: 11.000000

PLTAPP: 11.000000

PLTAPP: 11.000000

PLTAPP: 11.000000

PLTAPP: 11.000000

PLTAPP: 11.000000

PLTAPP: 11.000000

PLTAPP: 11.000000

PLTAPP: 11.000000

PLTAPP: 11.000000

PLTAPP: 11.000000

PLTAPP: 11.000000

PLTAPP: 11.000000

PLTAPP: 11.000000

PLTAPP: 11.000000

PLTAPP: 11.000000

PLTAPP: 11.000000

PLTAPP: 11.000000

PLTAPP: 11.000000

PLTAPP: 11.000000

PLTAPP: 11.000000

PLTAPP: 11.000000

PLTAPP: 11.000000

PLTAPP: 11.000000

PLTAPP: 11.000000

PLTAPP: 11.000000

PLTAPP: 11.000000

PLTAPP: 11.000000

PLTAPP: 11.000000

PLTAPP: 11.000000

PLTAPP: 11.000000

PLTAPP: 11.000000

PLTAPP: 11.000000

PLTAPP: 11.000000

PLTAPP: 11.000000

PLTAPP: 11.000000

PLTAPP: 11.000000

PLTAPP: 11.000000

PLTAPP: 11.000000

PLTAPP: 11.000000

PLTAPP: 11.000000

PLTAPP: 11.000000

PLTAPP: 11.000000

PLTAPP: 11.000000

PLTAPP: 11.000000

PLTAPP: 11.000000

PLTAPP: 11.000000

PLTAPP: 11.000000

PLTAPP: 11.000000

PLTAPP: 11.000000

PLTAPP: 11.000000

PLTAPP: 11.000000

PLTAPP: 11.000000

PLTAPP: 11.000000

PLTAPP: 11.000000

PLTAPP: 11.000000

PLTAPP: 11.000000

PLTAPP: 11.000000

PLTAPP: 11.000000

PLTAPP: 11.000000

PLTAPP: 11.000000

PLTAPP: 11.000000

PLTAPP: 11.000000

PLTAPP: 11.000000

PLTAPP: 11.000000

PLTAPP: 11.000000

PLTAPP: 11.000000

PLTAPP: 11.000000

PLTAPP: 11.000000

PLTAPP: 11.000000

PLTAPP: 11.000000

PLTAPP: 11.000000

PLTAPP: 11.000000

PLTAPP: 11.000000

PLTAPP: 11.000000

PLTAPP: 11.000000

PLTAPP: 11.000000

PLTAPP: 11.000000

PLTAPP: 11.000000

PLTAPP: 11.000000

PLTAPP: 11.000000

PLTAPP: 11.000000

PLTAPP: 11.000000

PLTAPP: 11.000000

PLTAPP: 11.000000

PLTAPP: 11.000000

PLTAPP: 11.000000

PLTAPP: 11.000000

PLTAPP: 11.000000

PLTAPP: 11.000000

PLTAPP: 11.000000

PLTAPP: 11.000000

PLTAPP: 11.000000

PLTAPP: 11.000000

PLTAPP: 11.000000

PLTAPP: 11.000000

PLTAPP: 11.000000

PLTAPP: 11.000000

PLTAPP: 11.000000

PLTAPP: 11.000000

PLTAPP: 11.000000

PLTAPP: 11.000000

PLTAPP: 11.000000

PLTAPP: 11.000000

PLTAPP: 11.000000

PLTAPP: 11.000000

PLTAPP: 11.000000

PLTAPP: 11.000000

PLTAPP: 11.000000

PLTAPP: 11.000000

PLTAPP: 11.000000

PLTAPP: 11.000000

DATE PLOTTED => 5/9/2017
TIME PLOTTED => 11:32:29 AM

LAST REVISION
00-00-00

BORDER LAST REVISED 7/2/2010

USERNAME => p006758C
DGN FILE => 80C250e66.dgn

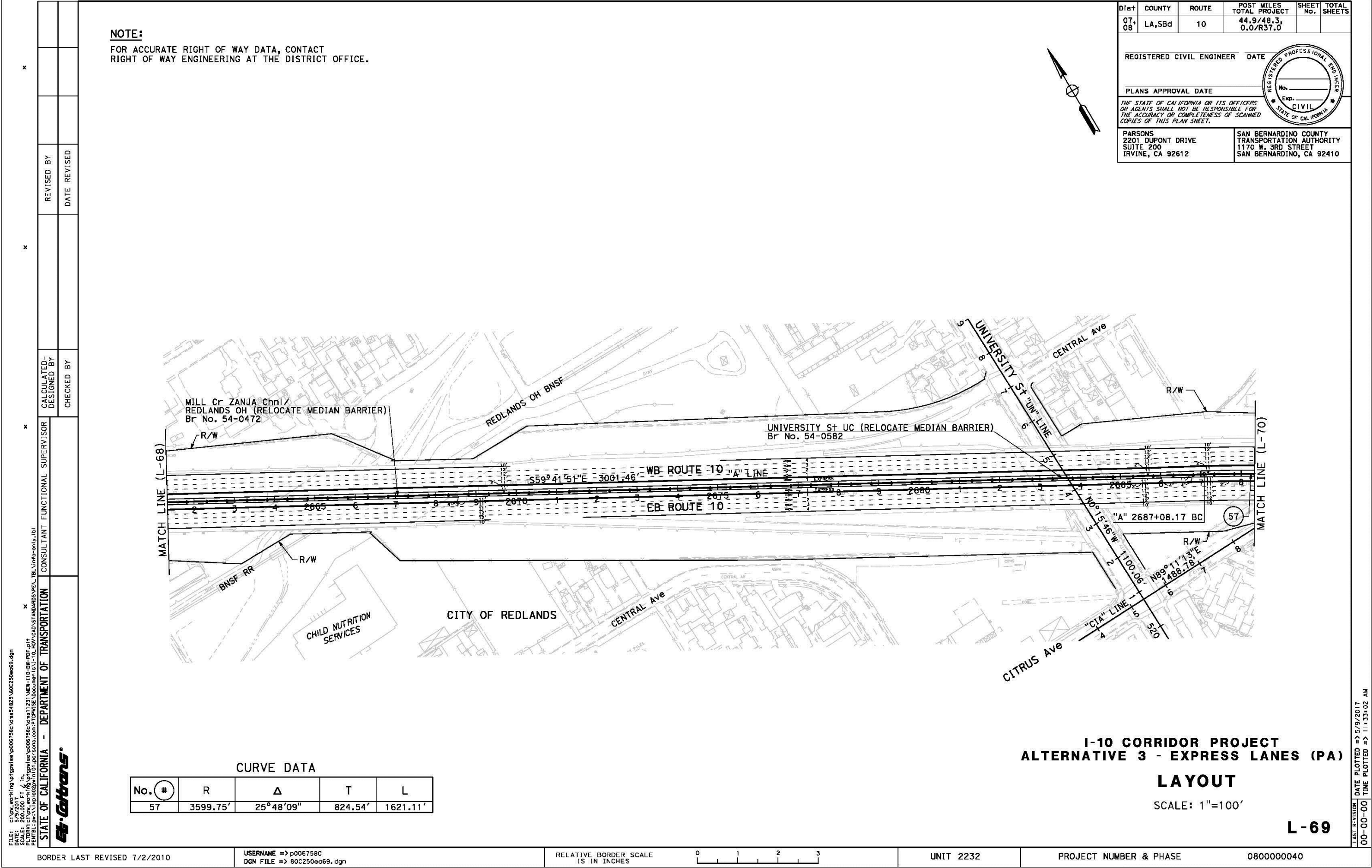
RELATIVE BORDER SCALE
IS IN INCHES

0 1 2 3

UNIT 2232

PROJECT NUMBER & PHASE

0800000040



NOTE:
FOR ACCURATE RIGHT OF WAY DATA, CONTACT
RIGHT OF WAY ENGINEERING AT THE DISTRICT OFFICE.

DIST	COUNTY	ROUTE	POST MILES TOTAL PROJECT	SHEET No.	TOTAL SHEETS
07, 08	LA, SBd	10	44.9/48.3, 0.0/R37.0		
REGISTERED CIVIL ENGINEER DATE					
PLANS APPROVAL DATE					
THE STATE OF CALIFORNIA OR ITS OFFICERS OR AGENTS SHALL NOT BE RESPONSIBLE FOR THE ACCURACY OR COMPLETENESS OF SCANNED COPIES OF THIS PLAN SHEET.					
PARSONS 2201 DUPONT DRIVE SUITE 200 IRVINE, CA 92612			SAN BERNARDINO COUNTY TRANSPORTATION AUTHORITY 1170 W. 3RD STREET SAN BERNARDINO, CA 92410		

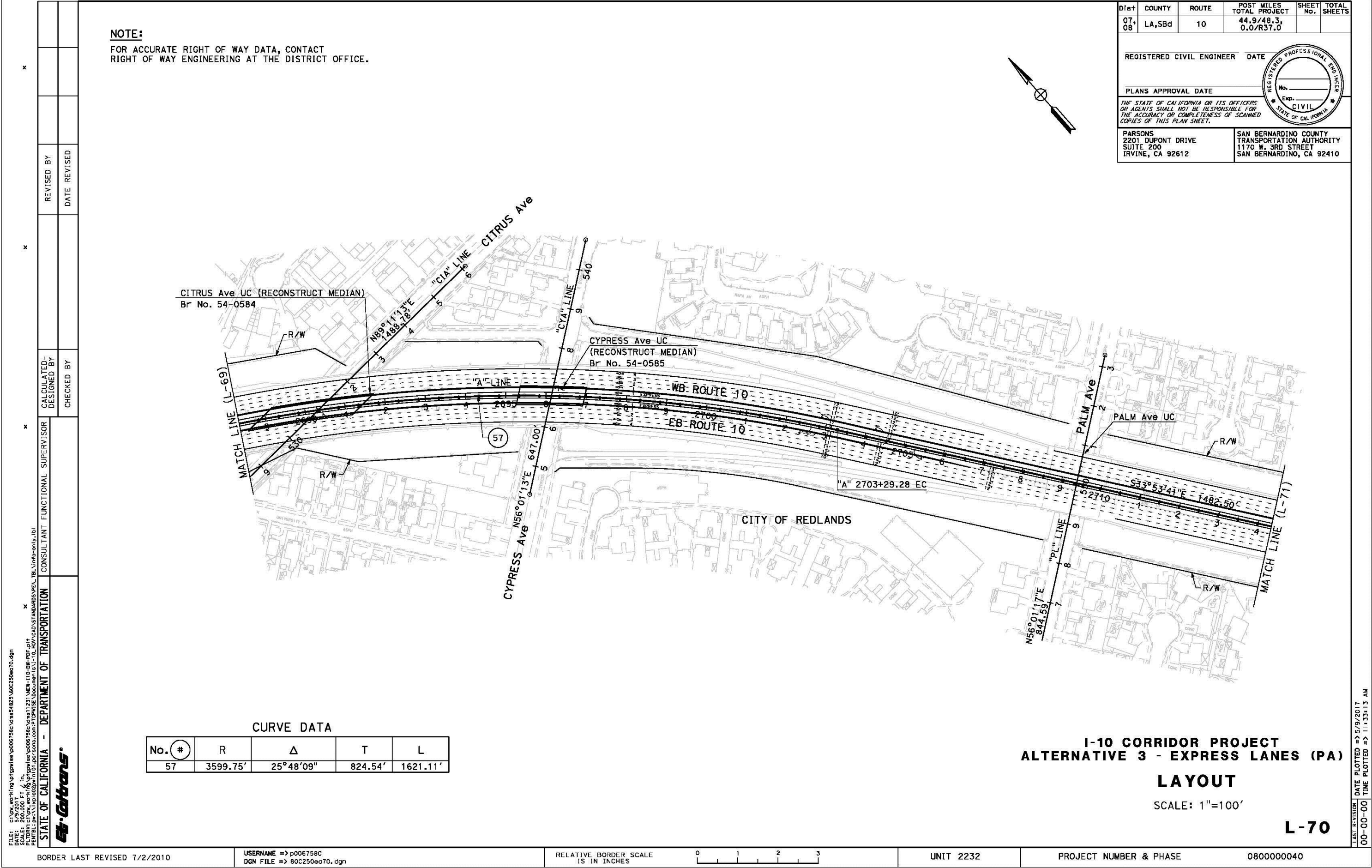
CURVE DATA				
No. #	R	Δ	T	L
57	3599.75'	25°48'09"	824.54'	1621.11'

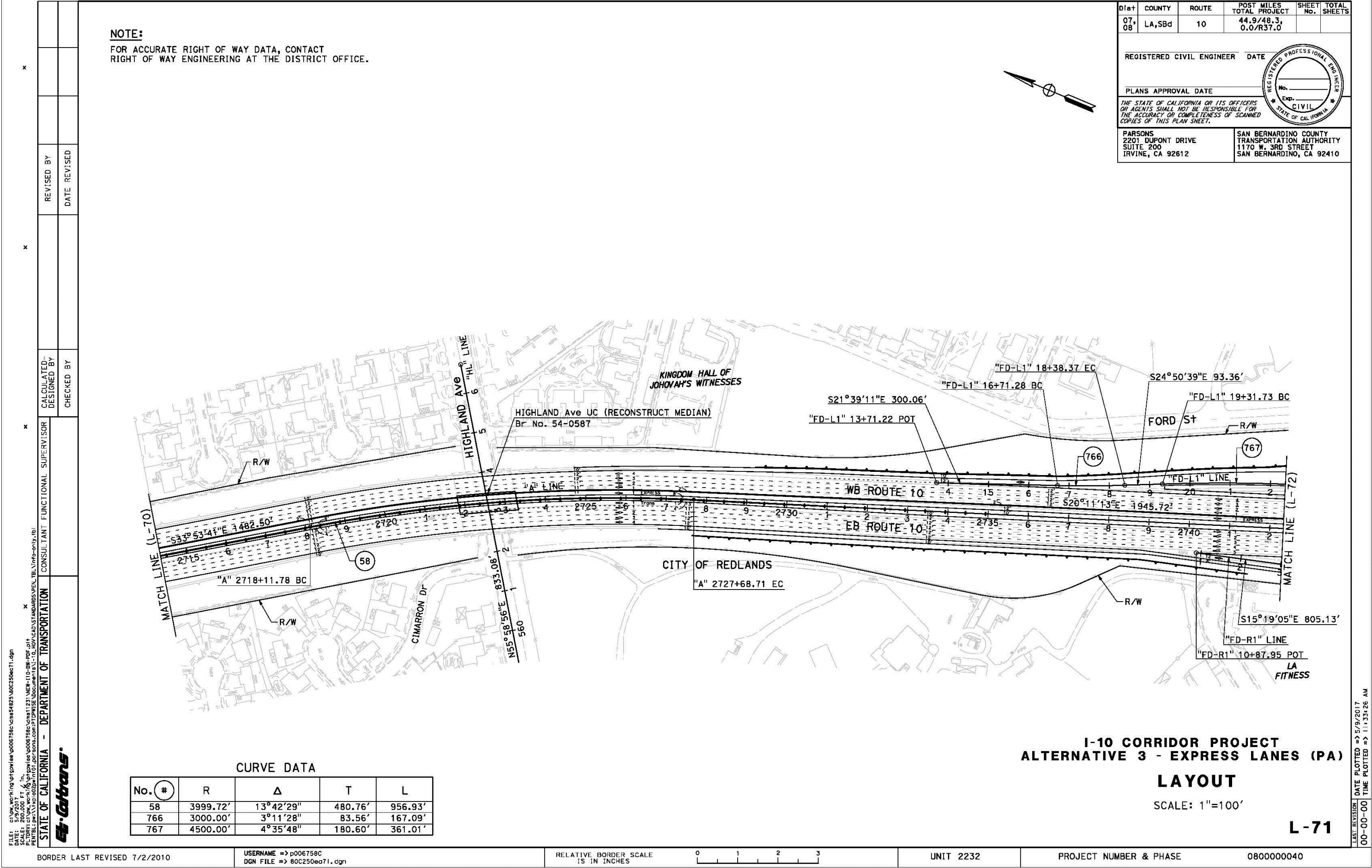
**I-10 CORRIDOR PROJECT
ALTERNATIVE 3 - EXPRESS LANES (PA)**

LAYOUT

SCALE: 1"=100'

L-69





NOTE:
FOR ACCURATE RIGHT OF WAY DATA, CONTACT
RIGHT OF WAY ENGINEERING AT THE DISTRICT OFFICE.

DIST	COUNTY	ROUTE	POST MILES TOTAL PROJECT	SHEET No.	TOTAL SHEETS
07, 08	LA, SBd	10	44.9/48.3, 0.0/R37.0		
REGISTERED CIVIL ENGINEER DATE					
PLANS APPROVAL DATE					
THE STATE OF CALIFORNIA OR ITS OFFICERS OR AGENTS SHALL NOT BE RESPONSIBLE FOR THE ACCURACY OR COMPLETENESS OF SCANNED COPIES OF THIS PLAN SHEET.					
PARSONS 2201 DUPONT DRIVE SUITE 200 IRVINE, CA 92612			SAN BERNARDINO COUNTY TRANSPORTATION AUTHORITY 1170 W. 3RD STREET SAN BERNARDINO, CA 92410		

CURVE DATA				
No. #	R	Δ	T	L
58	3999.72'	13°42'29"	480.76'	956.93'
766	3000.00'	3°11'28"	83.56'	167.09'
767	4500.00'	4°35'48"	180.60'	361.01'

**I-10 CORRIDOR PROJECT
ALTERNATIVE 3 - EXPRESS LANES (PA)**

LAYOUT

SCALE: 1"=100'

L-71

BORDER LAST REVISED 7/2/2010

USERNAME => p006758C
DGN FILE => 80C250ea71.dgn

RELATIVE BORDER SCALE
IS IN INCHES

0 1 2 3

UNIT 2232

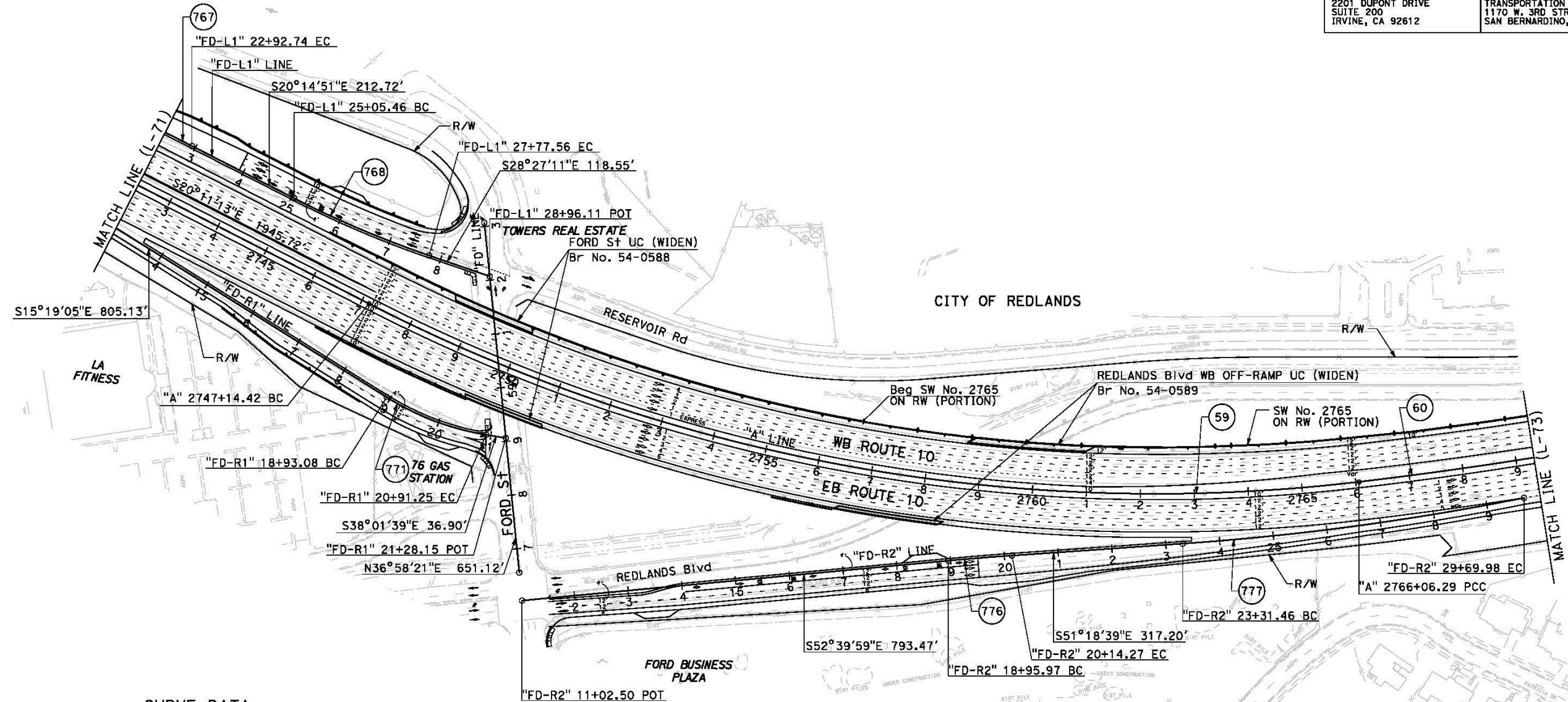
PROJECT NUMBER & PHASE

0800000040

DATE PLOTTED => 5/9/2017
TIME PLOTTED => 11:33:26 AM
LAST REVISION
00-00-00

NOTE:
FOR ACCURATE RIGHT OF WAY DATA, CONTACT
RIGHT OF WAY ENGINEERING AT THE DISTRICT OFFICE.

DIST	COUNTY	ROUTE	POST MILES TOTAL PROJECT	SHEET No.	TOTAL SHEETS
07, 08	LA, SBd	10	44.9/48.3, 0.0/R37.0		
REGISTERED CIVIL ENGINEER DATE					
PLANS APPROVAL DATE					
THE STATE OF CALIFORNIA OR ITS OFFICERS OR AGENTS SHALL NOT BE RESPONSIBLE FOR THE ACCURACY OR COMPLETENESS OF SCANNED COPIES OF THIS PLAN SHEET.					
PARSONS 2201 DUPONT DRIVE SUITE 200 IRVINE, CA 92612			SAN BERNARDINO COUNTY TRANSPORTATION AUTHORITY 1170 W. 3RD STREET SAN BERNARDINO, CA 92410		



CURVE DATA

No. #	R	Δ	T	L
59	3199.23'	33°52'55"	974.50'	1891.86'
60	7943.34'	18°26'29"	1289.49'	2556.67'
767	4500.00'	4°35'48"	180.60'	361.01'
768	1900.00'	8°12'20"	136.28'	272.10'
771	500.00'	22°42'34"	100.41'	198.18'
776	5000.00'	1°21'20"	59.15'	118.29'
777	5000.00'	7°19'01"	319.70'	638.52'

I-10 CORRIDOR PROJECT
ALTERNATIVE 3 - EXPRESS LANES (PA)

LAYOUT

SCALE: 1"=100'

L-72

FILE: C:\pwworking\pwworking\p006758c\cadd\l-72.dgn

DATE: 5/9/2017

SCALE: 200.000 FT = 1"

PLTBY: c:\pwworking\pwworking\p006758c\cadd\l-72.dgn

PLTBY: c:\pwworking\pwworking\p006758c\cadd\l-72.dgn

PLTBY: c:\pwworking\pwworking\p006758c\cadd\l-72.dgn

PLTBY: c:\pwworking\pwworking\p006758c\cadd\l-72.dgn

PLTBY: c:\pwworking\pwworking\p006758c\cadd\l-72.dgn

PLTBY: c:\pwworking\pwworking\p006758c\cadd\l-72.dgn

PLTBY: c:\pwworking\pwworking\p006758c\cadd\l-72.dgn

PLTBY: c:\pwworking\pwworking\p006758c\cadd\l-72.dgn

PLTBY: c:\pwworking\pwworking\p006758c\cadd\l-72.dgn

PLTBY: c:\pwworking\pwworking\p006758c\cadd\l-72.dgn

PLTBY: c:\pwworking\pwworking\p006758c\cadd\l-72.dgn

PLTBY: c:\pwworking\pwworking\p006758c\cadd\l-72.dgn

PLTBY: c:\pwworking\pwworking\p006758c\cadd\l-72.dgn

PLTBY: c:\pwworking\pwworking\p006758c\cadd\l-72.dgn

PLTBY: c:\pwworking\pwworking\p006758c\cadd\l-72.dgn

PLTBY: c:\pwworking\pwworking\p006758c\cadd\l-72.dgn

PLTBY: c:\pwworking\pwworking\p006758c\cadd\l-72.dgn

PLTBY: c:\pwworking\pwworking\p006758c\cadd\l-72.dgn

PLTBY: c:\pwworking\pwworking\p006758c\cadd\l-72.dgn

PLTBY: c:\pwworking\pwworking\p006758c\cadd\l-72.dgn

PLTBY: c:\pwworking\pwworking\p006758c\cadd\l-72.dgn

PLTBY: c:\pwworking\pwworking\p006758c\cadd\l-72.dgn

PLTBY: c:\pwworking\pwworking\p006758c\cadd\l-72.dgn

PLTBY: c:\pwworking\pwworking\p006758c\cadd\l-72.dgn

PLTBY: c:\pwworking\pwworking\p006758c\cadd\l-72.dgn

PLTBY: c:\pwworking\pwworking\p006758c\cadd\l-72.dgn

PLTBY: c:\pwworking\pwworking\p006758c\cadd\l-72.dgn

PLTBY: c:\pwworking\pwworking\p006758c\cadd\l-72.dgn

PLTBY: c:\pwworking\pwworking\p006758c\cadd\l-72.dgn

PLTBY: c:\pwworking\pwworking\p006758c\cadd\l-72.dgn

PLTBY: c:\pwworking\pwworking\p006758c\cadd\l-72.dgn

PLTBY: c:\pwworking\pwworking\p006758c\cadd\l-72.dgn

PLTBY: c:\pwworking\pwworking\p006758c\cadd\l-72.dgn

PLTBY: c:\pwworking\pwworking\p006758c\cadd\l-72.dgn

PLTBY: c:\pwworking\pwworking\p006758c\cadd\l-72.dgn

PLTBY: c:\pwworking\pwworking\p006758c\cadd\l-72.dgn

PLTBY: c:\pwworking\pwworking\p006758c\cadd\l-72.dgn

PLTBY: c:\pwworking\pwworking\p006758c\cadd\l-72.dgn

PLTBY: c:\pwworking\pwworking\p006758c\cadd\l-72.dgn

PLTBY: c:\pwworking\pwworking\p006758c\cadd\l-72.dgn

PLTBY: c:\pwworking\pwworking\p006758c\cadd\l-72.dgn

PLTBY: c:\pwworking\pwworking\p006758c\cadd\l-72.dgn

PLTBY: c:\pwworking\pwworking\p006758c\cadd\l-72.dgn

PLTBY: c:\pwworking\pwworking\p006758c\cadd\l-72.dgn

PLTBY: c:\pwworking\pwworking\p006758c\cadd\l-72.dgn

PLTBY: c:\pwworking\pwworking\p006758c\cadd\l-72.dgn

PLTBY: c:\pwworking\pwworking\p006758c\cadd\l-72.dgn

PLTBY: c:\pwworking\pwworking\p006758c\cadd\l-72.dgn

PLTBY: c:\pwworking\pwworking\p006758c\cadd\l-72.dgn

PLTBY: c:\pwworking\pwworking\p006758c\cadd\l-72.dgn

PLTBY: c:\pwworking\pwworking\p006758c\cadd\l-72.dgn

PLTBY: c:\pwworking\pwworking\p006758c\cadd\l-72.dgn

PLTBY: c:\pwworking\pwworking\p006758c\cadd\l-72.dgn

PLTBY: c:\pwworking\pwworking\p006758c\cadd\l-72.dgn

PLTBY: c:\pwworking\pwworking\p006758c\cadd\l-72.dgn

PLTBY: c:\pwworking\pwworking\p006758c\cadd\l-72.dgn

PLTBY: c:\pwworking\pwworking\p006758c\cadd\l-72.dgn

PLTBY: c:\pwworking\pwworking\p006758c\cadd\l-72.dgn

PLTBY: c:\pwworking\pwworking\p006758c\cadd\l-72.dgn

PLTBY: c:\pwworking\pwworking\p006758c\cadd\l-72.dgn

PLTBY: c:\pwworking\pwworking\p006758c\cadd\l-72.dgn

PLTBY: c:\pwworking\pwworking\p006758c\cadd\l-72.dgn

PLTBY: c:\pwworking\pwworking\p006758c\cadd\l-72.dgn

PLTBY: c:\pwworking\pwworking\p006758c\cadd\l-72.dgn

PLTBY: c:\pwworking\pwworking\p006758c\cadd\l-72.dgn

PLTBY: c:\pwworking\pwworking\p006758c\cadd\l-72.dgn

PLTBY: c:\pwworking\pwworking\p006758c\cadd\l-72.dgn

PLTBY: c:\pwworking\pwworking\p006758c\cadd\l-72.dgn

PLTBY: c:\pwworking\pwworking\p006758c\cadd\l-72.dgn

PLTBY: c:\pwworking\pwworking\p006758c\cadd\l-72.dgn

PLTBY: c:\pwworking\pwworking\p006758c\cadd\l-72.dgn

PLTBY: c:\pwworking\pwworking\p006758c\cadd\l-72.dgn

PLTBY: c:\pwworking\pwworking\p006758c\cadd\l-72.dgn

PLTBY: c:\pwworking\pwworking\p006758c\cadd\l-72.dgn

PLTBY: c:\pwworking\pwworking\p006758c\cadd\l-72.dgn

PLTBY: c:\pwworking\pwworking\p006758c\cadd\l-72.dgn

PLTBY: c:\pwworking\pwworking\p006758c\cadd\l-72.dgn

PLTBY: c:\pwworking\pwworking\p006758c\cadd\l-72.dgn

PLTBY: c:\pwworking\pwworking\p006758c\cadd\l-72.dgn

PLTBY: c:\pwworking\pwworking\p006758c\cadd\l-72.dgn

PLTBY: c:\pwworking\pwworking\p006758c\cadd\l-72.dgn

PLTBY: c:\pwworking\pwworking\p006758c\cadd\l-72.dgn

PLTBY: c:\pwworking\pwworking\p006758c\cadd\l-72.dgn

PLTBY: c:\pwworking\pwworking\p006758c\cadd\l-72.dgn

PLTBY: c:\pwworking\pwworking\p006758c\cadd\l-72.dgn

PLTBY: c:\pwworking\pwworking\p006758c\cadd\l-72.dgn

PLTBY: c:\pwworking\pwworking\p006758c\cadd\l-72.dgn

PLTBY: c:\pwworking\pwworking\p006758c\cadd\l-72.dgn

PLTBY: c:\pwworking\pwworking\p006758c\cadd\l-72.dgn

PLTBY: c:\pwworking\pwworking\p006758c\cadd\l-72.dgn

PLTBY: c:\pwworking\pwworking\p006758c\cadd\l-72.dgn

PLTBY: c:\pwworking\pwworking\p006758c\cadd\l-72.dgn

PLTBY: c:\pwworking\pwworking\p006758c\cadd\l-72.dgn

PLTBY: c:\pwworking\pwworking\p006758c\cadd\l-72.dgn

PLTBY: c:\pwworking\pwworking\p006758c\cadd\l-72.dgn

PLTBY: c:\pwworking\pwworking\p006758c\cadd\l-72.dgn

PLTBY: c:\pwworking\pwworking\p006758c\cadd\l-72.dgn

PLTBY: c:\pwworking\pwworking\p006758c\cadd\l-72.dgn

PLTBY: c:\pwworking\pwworking\p006758c\cadd\l-72.dgn

PLTBY: c:\pwworking\pwworking\p006758c\cadd\l-72.dgn

PLTBY: c:\pwworking\pwworking\p006758c\cadd\l-72.dgn

PLTBY: c:\pwworking\pwworking\p006758c\cadd\l-72.dgn

PLTBY: c:\pwworking\pwworking\p006758c\cadd\l-72.dgn

PLTBY: c:\pwworking\pwworking\p006758c\cadd\l-72.dgn

PLTBY: c:\pwworking\pwworking\p006758c\cadd\l-72.dgn

PLTBY: c:\pwworking\pwworking\p006758c\cadd\l-72.dgn

PLTBY: c:\pwworking\pwworking\p006758c\cadd\l-72.dgn

PLTBY: c:\pwworking\pwworking\p006758c\cadd\l-72.dgn

PLTBY: c:\pwworking\pwworking\p006758c\cadd\l-72.dgn

PLTBY: c:\pwworking\pwworking\p006758c\cadd\l-72.dgn

PLTBY: c:\pwworking\pwworking\p006758c\cadd\l-72.dgn

PLTBY: c:\pwworking\pwworking\p006758c\cadd\l-72.dgn

PLTBY: c:\pwworking\pwworking\p006758c\cadd\l-72.dgn

PLTBY: c:\pwworking\pwworking\p006758c\cadd\l-72.dgn

PLTBY: c:\pwworking\pwworking\p006758c\cadd\l-72.dgn

PLTBY: c:\pwworking\pwworking\p006758c\cadd\l-72.dgn

PLTBY: c:\pwworking\pwworking\p006758c\cadd\l-72.dgn

PLTBY: c:\pwworking\pwworking\p006758c\cadd\l-72.dgn

PLTBY: c:\pwworking\pwworking\p006758c\cadd\l-72.dgn

PLTBY: c:\pwworking\pwworking\p006758c\cadd\l-72.dgn

PLTBY: c:\pwworking\pwworking\p006758c\cadd\l-72.dgn

PLTBY: c:\pwworking\pwworking\p006758c\cadd\l-72.dgn

PLTBY: c:\pwworking\pwworking\p006758c\cadd\l-72.dgn

PLTBY: c:\pwworking\pwworking\p006758c\cadd\l-72.dgn

PLTBY: c:\pwworking\pwworking\p006758c\cadd\l-72.dgn

PLTBY: c:\pwworking\pwworking\p006758c\cadd\l-72.dgn

PLTBY: c:\pwworking\pwworking\p006758c\cadd\l-72.dgn

PLTBY: c:\pwworking\pwworking\p006758c\cadd\l-72.dgn

PLTBY: c:\pwworking\pwworking\p006758c\cadd\l-72.dgn

PLTBY: c:\pwworking\pwworking\p006758c\cadd\l-72.dgn

PLTBY: c:\pwworking\pwworking\p006758c\cadd\l-72.dgn

PLTBY: c:\pwworking\pwworking\p006758c\cadd\l-72.dgn

PLTBY: c:\pwworking\pwworking\p006758c\cadd\l-72.dgn

BORDER LAST REVISED 7/2/2010

USERNAME => p006758c
DGN FILE => 80C250ed72.dgn

RELATIVE BORDER SCALE
IS IN INCHES

0 1 2 3

UNIT 2232

PROJECT NUMBER & PHASE

0800000040

DATE PLOTTED => 5/9/2017
TIME PLOTTED => 11:33:37 AM

FILE: C:\pwworking\pwworking\p006758c\cns4425\80C250ed73.dgn
DATE: 5/9/2017
SCALE: 200.000 FT = 1" (1"=200')
PLOTTER: c:\pwworking\p006758c\cns4425\80C250ed73.dgn
PLOTTER: c:\pwworking\p006758c\cns4425\80C250ed73.dgn
PLOTTER: c:\pwworking\p006758c\cns4425\80C250ed73.dgn

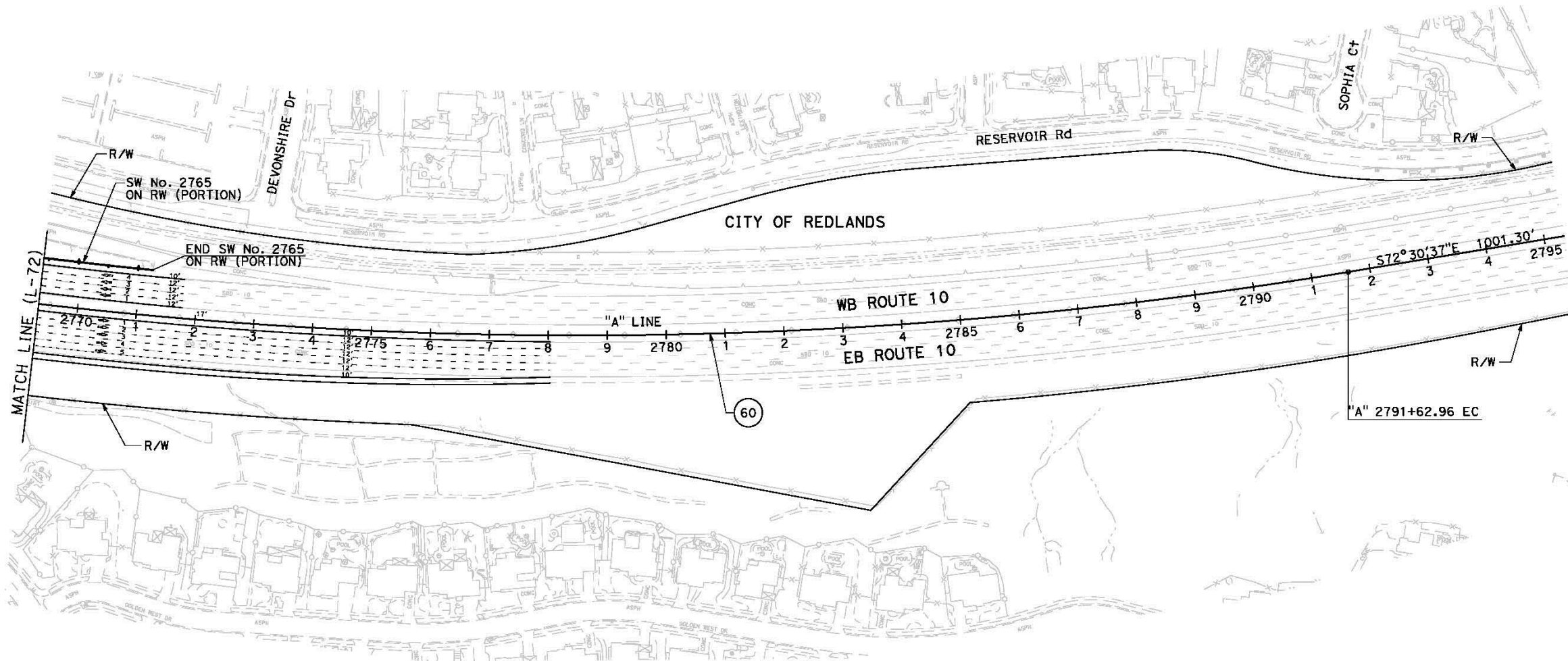
STATE OF CALIFORNIA - DEPARTMENT OF TRANSPORTATION

Caltrans

NOTE:

FOR ACCURATE RIGHT OF WAY DATA, CONTACT
RIGHT OF WAY ENGINEERING AT THE DISTRICT OFFICE.

DIST	COUNTY	ROUTE	POST MILES TOTAL PROJECT	SHEET No.	TOTAL SHEETS
07, 08	LA,SBd	10	44.9/48.3, 0.0/R37.0		
REGISTERED CIVIL ENGINEER DATE					
PLANS APPROVAL DATE					
THE STATE OF CALIFORNIA OR ITS OFFICERS OR AGENTS SHALL NOT BE RESPONSIBLE FOR THE ACCURACY OR COMPLETENESS OF SCANNED COPIES OF THIS PLAN SHEET.					
PARSONS 2201 DUPONT DRIVE SUITE 200 IRVINE, CA 92612			SAN BERNARDINO COUNTY TRANSPORTATION AUTHORITY 1170 W. 3RD STREET SAN BERNARDINO, CA 92410		



CURVE DATA				
No. #	R	Δ	T	L
60	7943.34'	18°26'29"	1289.49'	2556.67'

I-10 CORRIDOR PROJECT
ALTERNATIVE 3 - EXPRESS LANES (PA)
LAYOUT
SCALE: 1"=100'

L-73

BORDER LAST REVISED 7/2/2010

USERNAME => p006758C
DGN FILE => 80C250ed73.dgn

RELATIVE BORDER SCALE
IS IN INCHES

0 1 2 3

UNIT 2232

PROJECT NUMBER & PHASE

0800000040

DATE PLOTTED => 5/9/2017
TIME PLOTTED => 11:33:52 AM
LAST REVISION

This page intentionally left blank.